

Road Petition # 816

Abandonment of a portion of Old  
Reservoir Road located in Section 16,  
Township 12 South, Range 5 East  
Gallatin County, Montana

Granted June 1, 2004



Conserving Land  
for People

RECEIVED  
Date 10-24-03  
Clerk & Recorder  
Gallatin County, Mont.

October 24, 2003

Board of County Commissioners  
Gallatin County  
Gallatin County Court House  
311 West Main, Room 306  
Bozeman, MT 59715

**Re. Petition to abandon the Old Reservoir Road right-of-way  
Referred to in Deeds Volume 67, Page 273, Gallatin County, Montana**

Dear Commissioners:

Some time ago, The Trust for Public Land (TPL) entered into an option agreement with Duck Creek Partners, LLC to purchase a 427-acre property north of West Yellowstone, in the southwest quadrant of the Intersection of Highway 191 and Highway 287. The property, more commonly known as the Duck Creek Wetlands, is a top acquisition priority for the Gallatin National Forest due to its high scenic, recreation and wildlife corridor values.

TPL anticipates that it will close on its purchase of the property early next year and then convey it to the United States for inclusion in the Gallatin National Forest shortly thereafter. Among the various conditions precedent that must be satisfied prior to closing is the need to abandon (at the Forest Service's request) an existing 60' wide county right-of-way, running in an east-west line through the middle of the property. Our understanding is that the right-of-way has never been developed or constructed and that it is not currently used to provide access to any adjacent properties.

To help facilitate TPL's purchase and subsequent conveyance of the property to the United States, TPL is submitting the attached petition, requesting that the Board of County Commissioners abandon the right-of-way referenced herein. Notice of the Board's decision is needed prior to the closing of TPL's purchase.

The Trust for Public Land  
Emerson Cultural Center  
111 South Grand Avenue, Suite 202A  
Bozeman, MT 59715

(406) 585-8692  
Fax (406) 585-8864


[www.tpl.org](http://www.tpl.org)



Board of County Commissioners  
October 24, 2003  
Page 2

A quick and timely response from the Board of County Commissioners would be greatly appreciated. If you need more information, please feel free to contact me at (405) 585-8692. Also, the contact for the Forest Service on this matter is Bob Dennee who can be reached at (406) 587-6914.

Sincerely,

A handwritten signature in black ink that reads "Alexander B. Diekmann". The signature is written in a cursive style and is followed by a horizontal line extending to the right.

Alexander B. Diekmann  
Project Manager

Enclosures

cc: Rebecca Heath, Forest Supervisor, Gallatin National Forest  
William McQueen, District Ranger, Hebgen Lake Ranger District  
Duck Creek Partners, LLC

**PETITION TO ABANDON COUNTY ROAD**  
**(APPENDIX A)**

TO: THE BOARD OF COUNTY COMMISSIONERS, GALLATIN COUNTY, MONTANA

COME NOW the undersigned freeholders of the road district of Gallatin County, Montana, and petition this board pursuant to Section 7-14-2601, MCA, to abandon a county road located in Gallatin County, Montana and represent as follows:

1. The road to be abandoned is particularly described as follows: Beginning at a point on the Bozeman Yellowstone Road, which is also the south east corner of Section 16, Township 12 South, Range 5 East, M.P.M., and running thence (basically west) a distance of 5,284 feet to the south west (corrected) corner of said Section 16.

(Attach additional page if required).

2. The road is commonly known as: Old Reservoir Road.

3. The general route of the road is described as follows: There is no "general route" since this Right of Way has never been developed nor constructed.

4. The lands and owners immediately adjacent to the road are:

<u>LANDOWNER(S)</u>	<u>MAILING ADDRESS</u>
1. <u>Duck Creek Partners, LLC</u>	<u>P.O. Box 548</u>
	<u>West Yellowstone, MT 59758</u>
<u>Owners of all of Sections 16 and 21</u>	
<u>contiguous to this ROW</u>	
<u>PROPERTY DESCRIPTION</u>	
2. <u>Brad Stoval</u>	<u>P.O. Box 2182</u>
	<u>West Yellowstone, MT 59758</u>
<u>Lot 17 of Grayling Arm Meadows, Gallatin County, MT</u>	
<u>PROPERTY DESCRIPTION</u>	
3. _____	_____
_____	_____
<u>PROPERTY DESCRIPTION</u>	

LANDOWNER(S)

MAILING ADDRESS

4. \_\_\_\_\_  
\_\_\_\_\_  
\_\_\_\_\_

PROPERTY DESCRIPTION

5. \_\_\_\_\_  
\_\_\_\_\_  
\_\_\_\_\_

PROPERTY DESCRIPTION

6. \_\_\_\_\_  
\_\_\_\_\_  
\_\_\_\_\_

PROPERTY DESCRIPTION

7. \_\_\_\_\_  
\_\_\_\_\_  
\_\_\_\_\_

PROPERTY DESCRIPTION

8. \_\_\_\_\_  
\_\_\_\_\_  
\_\_\_\_\_

PROPERTY DESCRIPTION

9. \_\_\_\_\_  
\_\_\_\_\_  
\_\_\_\_\_

PROPERTY DESCRIPTION

10. \_\_\_\_\_  
\_\_\_\_\_  
\_\_\_\_\_

PROPERTY DESCRIPTION

5. Except for the following landowners the landowners identified in Section 3 consent to the abandonment: (If any of the adjacent landowners do not consent identify them in this paragraph)

NONE

6. If a landowner stated in Paragraph 3 cannot be found to determine the landowner's consent, identify the landowner and state the efforts made to locate the landowner:

NONE

7. To the best of our knowledge the following are landowners, who do not own land immediately adjacent to the road, but who could be affected by the abandonment of the road:

**LANDOWNER(S)**

**MAILING ADDRESS**

NONE

(Use additional pages if required)

8. The necessity for and advantage of the abandonment<sup>1</sup> of the road are as follows: This Right of Way was created in 1924 and has never been used nor developed nor will there ever be a reason to do so. Vacating and/or abandoning will clear up a major title flaw for the adjacent property owner.

**PETITION TO ABANDON A COUNTY ROAD**

I support the abandonment of a Gallatin County Road Right of Way located on the dividing line between Sections 16 and 21, Township 12 South, Range 5 East, PMM, Gallatin County, Montana and as depicted on the attached plat.

Name (Printed)

Mailing Address

✓ Robert Klatt

Box 215 West Yellowstone, MT

Robert Klatt  
Signature

Legal: Lot 40, Yellowstone Holiday Subdivision  
RQF 16969

No HAROLD MAYO  
H.C. Mayo  
Signature

Box 702 WEST YELLOWSTONE, MT

Legal: A 10.537 acre Tract in Sec. 25, 12S 4E  
RQF 32142

No Lisa Carter  
Lisa Carter  
Signature

Box 194 West Yellowstone, MT

Not a valid signatory

✓ Robert L. Godwin  
Robert L. Godwin  
Signature

Box 1314 W. Yell. Mt. 59758

Tract 6, Section 9, 12S 5E  
RQG 31875

✓ I. BLAIR ANDERSON  
I. Blair Anderson  
Signature

PO Box 891 WEST YELLOWSTONE, MT. 59758

Lot 3, Block 1, Bear Trap Sub #2  
RQG 17791

✓ Craig Borash  
Craig Borash  
Signature

Box 188 W.Y

Tract B-1, Minor Sub #80  
RQG 28208

✓ Jerry D. Johnson

✓ JERRY D. JOHNSON  
Signature

Box 405 WEST YELLOWSTONE, MT.

Legal: Horse Butte Acres, Sub #3  
RQF 17757

No JACQUELYN R. JOHNSON

Jacquelyn R. Johnson  
Signature

P.O. Box 405 West Yellowstone, MT

Horse Butte Acres, Sub #3  
RQF 17757

✓ Delbert E. Tureman

Delbert E. Tureman  
Signature

P.O. Box 147 West Yellowstone MT

Lot 21, Aspen Hill Sub.  
RQG 17538

✓ Linda S Tureman

Linda S. Tureman  
Signature

P.O. Box 147 West Yellowstone mt.

Lot 21, Aspen Hill Sub.  
RQG 17538

✓ Sharon Klotz

Sharon Klotz  
Signature

P.O. Box 215 West Yellowstone MT.

Lot 7, Aspen Hill Sub.  
RQG 17305

✓ Alexander B. Diekmann  
Alexander B Die

912 South Third Bozeman, MT 59715  
Triple Tree Subdivision Parcel

✓ Lisei Diekmann  
Lisa Diekmann

912 S. Third Bozeman, MT 59715  
Triple Tree Subdivision, Bozeman, MT  
59715



NG
8"V
8"V
8"V
8"V
7"E
8"V

Point of Beginning  
S89°40'25"E  
582.03'

E1/4 COR SEC 16  
FND 3" BRASS CAP

W1/4 COR SEC 16  
FND 3" BRASS CAP  
60' R/W PER  
DEEDS VOL 67, PG. 273  
(OLD RESERVOIR ROAD)

S/16 COR SEC 16  
FND 3" BRASS CAP  
N00°09'24"E  
1318.57'

S/16 COR SEC 16  
FND 3" BRASS CAP

11	12	13	14	15
ARM MEADOWS J-116				
20	19	18	17	16
STRADDLER LANE				
E	2663.16'			

COR COMMON TO SECTIONS  
16, 17, 20 & 21  
FND 3" BRASS CAP

TRACT 3  
161.468 ACRES

TRACT 4  
77.287 ACRES  
DUCK CREEK PARTNERS

TRACT 2  
134.203 ACRES

TRACT 1  
53.701 ACRES  
DUCK CREEK PARTNERS

(HEBIBEN LAKE RD)  
HWY. 287

E LINE SEC 16

51-442

R=1195.92'  
L=252.83'  
D=12°06'47"

4548.52'  
2337.25'

S00°00'19"E  
1576.41'

N89°22'10"W  
2520.34'

N89°16'00"W  
2636.15'

R=660.00'  
L=349.99'  
D=30°23'00"

L1  
L2

NE COR SEC 21  
NOTHING FND OR SET

1/16 COR SEC 16 & 21

60' WIDE ROAD R/W IN  
DEEDS VOL. 97, PG. 273  
(OLD RESERVOIR ROAD)

DUCK CREEK

L5  
L6  
C/S No. 659

93-51 DEEDS

2561.79'

N89°20'43"W

2636.19'

N89°20'31"W

1331.39'

C-N1/16 COR SEC 21

N1/16 COR SEC 20 & 21

R SEC 20

REFERENCE MONUMENT  
FND 3" BRASS CAP  
BEARS N 71° W 57.8'

EXAMINED

RECORD OF DEEDS, VOL. 67

RIGHT OF WAY DEED # 21026

RIGHT OF WAY DEED

THIS INSTRUMENT, made this 18th day of March, 1924, by and between MONTANA RESERVOIR & IRRIGATION COMPANY, a corporation, party of the first part, and GALLATIN COUNTY, Montana, one of the legally organized counties of the State of Montana, party of the second part, WITNESSETH:

THAT, WHEREAS, the party of the first part owns an interest in a certain road, highway and right of way hereinafter described; and

WHEREAS, the said County of Gallatin is desirous of procuring said road and highway as one of the common or public roads and highways of the State;

NOW, THEREFORE, in consideration of the location, establishment and maintenance of said road and highway by the party of the second part and the benefits to accrue to the party of the first part by such location, establishment and maintenance, the party of the first part has hereby remise, released and forever quit-claimed, and by these presents does remise, release and forever quit-claim, unto the said party of the second part all its right, title and interest in and to said road, highway and right of way, which is more particularly described as follows:-

Beginning at a point on the Bozeman Yellowstone Road, which is also the south east corner of Section 16, Township 12 South, Range 5 East, M.P.M., and running thence N 89° 07' W, 5,284.0 feet to the S.E. corner of said Section 16; thence N 1° 06' E, 5,294 feet to the N.W. corner of said Section 16; thence N 71° 57' E, 351.0 feet; thence N 2° 04' W, 121.0 feet; thence N 43° 04' W, 458.0 feet to a point on the east border of Section 18, Township 12 South, Range 5 East, from which point the S. E. corner of said section 8 bears south 4,320.0 feet;

- Thence N 60° 54' W, 1,030.0 feet,
- Thence N 47° 50' W, 542.0 feet,
- Thence N 77° 10' W, 1,958.0 feet;
- Thence N 80° 34' W, 452.0 feet,
- Thence S 82° 34' W, 205.0 feet,
- Thence N 66° 31' W, 494.0 feet,
- Thence S 66° 25' W, 215.0 feet,
- Thence S 81° 03' W, 460.0 feet,
- Thence N 86° 39' W, 588.0 feet,
- Thence N 66° 09' W, 186.0 feet,
- Thence N 88° 24' W, 566.0 feet,
- Thence N 72° 27' W, 734.0 feet,
- Thence S 84° 17' W, 246.0 feet,
- Thence N 50° 13' W, 87.0 feet,
- Thence N 4° 43' W, 106.0 feet,
- Thence N 89° 43' W, 2,474.0 feet,
- Thence N 79° 23' W, 187.0 feet,
- Thence N 74° 53' W, 269.0 feet,
- Thence N 47° 38' W, 177.0 feet,
- Thence N 0° 38' W, 154.0 feet,
- Thence N 71° 16' W, 163.0 feet,
- Thence S 81° 22' W, 364.0 feet,
- Thence S 74° 53' W, 401.0 feet,

to a point from which the 1/4 corner on the west boundary of Section 12, Township 12 South, Range 4 East, M.P.M., bears S 45° 45' E, 418.0 feet;

- Thence S 83° 15' W, 197.0 feet,
- Thence N 79° 12' W, 1,975.0 feet,
- Thence N 72° 22' W, 1,000.0 feet,
- Thence N 55° 34' W, 477.0 feet,
- Thence N 33° 59' W, 323.0 feet,

to a point from which the N. W. corner of Section 12, Township 12 South, Range 4 East, M.P.M. bears N 43° 58' W, 1,839.6 feet;

- Thence N 89° 47' W, 3,969.0 feet,
- Thence N 0° 47' E, 45.0 feet,
- Thence N 89° 47' W, 1,322.0 feet,

To a point which is identical with the S.W. Corner of the N.E. 1/4 NW 1/4 of Section 11, Township 12 South, Range 4 East, M.P.M.

Thence N as said road is now located and constructed town and along the right or east-erly bank of the Madison River to a point where said road intersects the boundary line of Gallatin and Madison Counties.

together with all and singular the appurtenances thereunto belonging, or in any wise appertaining.

TO HAVE AND TO HOLD, all and singular, the said premises, together with the appurtenances, unto the said party of the second part, and its successors, forever.

IN WITNESS WHEREOF, the party of the first part has caused these presents to be executed by its President and General Manager, and its corporate seal to be hereunto affixed and attested by its Secretary, the day and year first above written.

MONTANA RESERVOIR & IRRIGATION COMPANY

By F M Kerr  
President and General Manager

ATTEST:  
S P Hogan  
Secretary

(CORPORATE SEAL)

RECORD OF DEEDS, VOL. 67

STATE OF MONTANA }  
County of Gallatin } ss

On this 26th day of April in the year one thousand nine hundred and twenty-four, before me George Y Patten, a Notary public for the State of Montana, personally appeared James Smith, Sheriff of the County of Gallatin, State of Montana, known to me to be the person whose name, as such Sheriff, is subscribed to the within instrument, and acknowledged to me that he, as such Sheriff, as aforesaid, executed the same.

IN WITNESS WHEREOF, I have hereunto set my hand and affixed my notarial seal the day and year in this certificate above written.

George Y Patten  
Notary public for the State of Montana  
Residing at Bozeman, Montana  
My commission expires January 3, 1926

(SEAL)

Filed for record May 5th, 1924 at 3:15 P M

Bess Fowler, deputy

J H Harris, Recorder

EXAMINED

WARRANTY DEED # 21014

THIS INSTRUMENT, Made the 3rd day of May in the year of our Lord one thousand nine hundred and twenty-four between GEORGE AXJER, a widower, of Bozeman, Montana, party of the first part, and Mabel C Hoffman of Gallatin County, Montana, the party of the second part, WITNESSETH, that the said party of the first part, for and in consideration of the sum of Ten Dollars and other valuable considerations Dollars lawful money of the United States of America, to him in hand paid by the said party of the second part, the receipt whereof is hereby acknowledged, do by these presents grant, bargain, sell, convey and confirm unto the said party of the second part, and to her heirs and assigns, forever, all the real property situated in Gallatin County, State of Montana, described as follows:

The Southwest quarter of the Southeast Quarter (SW $\frac{1}{4}$  of SE $\frac{1}{4}$ ) and the southeast quarter of the southwest quarter (SE $\frac{1}{4}$  of SW $\frac{1}{4}$ ) of Section twenty (20) in Township Two (2) South of Range Five (5) East of the Montana Meridian, containing eighty acres (80) more or less, according to the Government Survey, together with the right to the use and flow of one hundred inches, miners' measurement, or two and one-half (2 $\frac{1}{2}$ ) cubic feet per second of time, of the waters of Middle Creek in said County, appropriated by Thomas W Haley April 15th, 1899, the declaration of said water right being recorded in Book 3 of water right, page 211, records of Gallatin County aforesaid, subject to all prior water rights in Middle Creek, decreed or otherwise.

No Revenue Stamps required as this is in satisfaction of a Trust Deed.

TOGETHER with all and singular the tenements, hereditaments and appurtenances thereunto belonging or in any wise appertaining, and the reversion and reversions, remainder and remainders, rents, issues and profits thereof; and also all the estate, right, title and interest property, possession, claim and demand whatsoever, as well in law as in equity, of the said party of the first part, of, in or to the said premises, and every part and parcel thereof, with the appurtenances.

TO HAVE AND TO HOLD, all and singular, the above mentioned and described premises, together with the accoutances, unto the said party of the second part, and to her heirs and assigns, forever, and the said party of the first part, and his heirs, do hereby covenant that he will forever warrant and defend the right, title and interest in and to the said premises, and the quiet and peaceful possession thereof, unto the said party of the second part, her heirs and assigns, against the acts and deeds of the said party of the first part, and all and every person and persons whomsoever lawfully claiming or to claim the same.

IN WITNESS WHEREOF, The said party of the first part, has hereunto set his hand and seal the day and year first above written.

Signed, Sealed and Delivered in the Presence of) George Axjer (SEAL)  
State of Montana )  
County of Gallatin ) ss.

On this 6th day of May in the year one thousand nine hundred and twenty-four before me O E Myers a Notary Public in and for the County and State aforesaid, personally appeared George Axjer, of Bozeman, Montana, known to me to be the person whose name is subscribed to the within instrument, and acknowledged to me that he executed the same.

IN WITNESS WHEREOF, I have hereunto set my hand and affixed my notarial seal the day and year first above written.

O E Myers  
Notary Public for the State of Montana, residing at Bozeman, Montana.  
My commission expires May 24th, 1925.

(SEAL)

Filed for record the 6th day of May, A. D. 1924 at 2:20 o'clock P. M.  
Bess Fowler, deputy

J H Harris, Clerk

## CHECKLIST OF PROCEDURES FOR ROAD PETITIONS

Original signed petition must be submitted to the Clerk and Recorder along with a map showing the area of the road under consideration. Stamp the date received on the petition. Get name and phone number of contact person for questions.

NAME Alex Diekmann PHONE 585-8692

- 1) Determine if there are sufficient qualified signatures.
- 2) Check list of adjacent landowners for completeness.
- 3) Complete "Report of Qualified Signatures".
- 4) Schedule petition on Commissioner's agenda. DATE: Nov. 25, 03
- 5) Make copies of petition and report. Forward to:
  - County Attorney (attach note of date on Commissioner's agenda)
  - County Road Superintendent (attach note of date on Commissioner's agenda)
  - County Commission (3 copies)
  
- 6) Commissioners receive petition and assign viewing committee.
- 7) Assign Road Petition Number. 816
  
- 8) a) Type regular mail envelopes for:
  - All landowners named on the petition
  - All signers on the petition
  - All individuals named in the petition who could be affected
  - The postmaster of the area
  - The Public Lands Access Associationb) Type and prepare certified mail envelopes for:
  - All owners of land abutting the road
  - All individuals named in the petition who could be affected
  - The postmaster of the area
  - The Public Lands Access Association
  - Petition submitter
  
- 9) Viewing committee completes road report.
- 10) Schedule public hearing on Commissioner's agenda and prepare notice. DATE 12/30/03
- 11) Publish public hearing notice one time. DATE 12/24/03
  
- 12) Send a copy of the viewing committee report and public hearing notice to the following:
  - Persons listed in #8a
  - County Road Superintendent
  - County Attorney
  - County Commissioners (3 copies)
  
- 13) Prepare affidavit of mailing for petition file (regarding the viewers report).
- 14) Commissioners hold public hearing to grant or deny petition.
- 15) County Attorney drafts resolution for Commissioners to consider at next public hearing.
- 16) Commissioners pass resolution
- 17) Within 10 days of passage of resolution send copies of resolution to all persons listed in #8b (BY CERTIFIED MAIL)
- 18) Type affidavit of mailing for petition file (regarding the boards decision).
- 19) If the petition is granted, a certified copy of the resolution must be recorded.

State of Montana

County of Gallatin

Bozeman



**CERTIFICATE OF THE COUNTY CLERK AND RECORDER  
RELATING TO  
QUALIFICATIONS OF THE SIGNERS**

Statement of Purpose: Petition to abandon a portion of the Old Reservoir Road.

Legal Description: Beginning at a point on the Bozeman Yellowstone Road, which is also the Southeast Corner of Section 16, Township 12 South, Range 5 East, and running thence basically west a distance of 5,284 feet to the Southwest (corrected) Corner of said Section 16, P.M.M. Gallatin County, Montana.

STATE OF MONTANA )

)ss

COUNTY OF GALLATIN)

I, Shelley Vance, do hereby certify that I am the qualified and acting County Clerk and Recorder for Gallatin County, State of Montana; that I have examined the petition to which this certificate is attached, and that pursuant to Section 7-14-2601 M.C.A. 2003, it contains the signatures of at least 10 qualified freeholders in Gallatin County.

IN WITNESS WHEREOF, I have hereunto subscribed my name and affixed the seal of my office at Bozeman, the County Seat of Gallatin County, State of Montana, this 13<sup>th</sup> day of November 2003, A.D.


*Shelley Vance*

Shelley Vance  
Clerk and Recorder  
Gallatin County, Montana

State of Montana

*County of Gallatin*

Bozeman



December 19, 2003

Board of County Commissioners  
Gallatin County Courthouse  
Bozeman, MT 59715

RE: abandonment of a portion of Old Reservoir Road located in Section 16, Township 12 South, Range 5 East, P.M.M. Gallatin County, Montana.

Dear Board,

The undersigned viewed the area described in Road Petition No. 816 on December 18, 2003. According to 7-14-2603 M.C.A., the Board of County Commissioners shall cause an investigation to be made of the feasibility, desirability, and cost of granting the prayer of the petition. The investigation shall be sufficient to properly determine the merits or demerits of the petition.

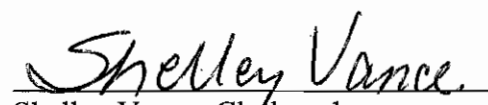
On May 7, 1924, a right of way deed was recorded in the Gallatin County Clerk and Recorder's office in Book 67 of Deeds, Page 273 from Montana Reservoir and Irrigation Company to Gallatin County. A portion of this road (right of way deed) is described in the abandonment petition.

The viewing committee viewed the area to be abandoned from Highway 191, approximately 300 feet south of the intersection of Highway 287 and Highway 191. The portion to be abandoned (5,284 feet) has not been constructed. Duck Creek meanders through the east side of the road for approximately 1,300 feet and is covered with wetlands and willows. The remaining area appears to be flat and covered with sagebrush and snow.

No one would be land-locked or denied access to public lands if the abandonment were granted. The viewing committee believes that it is feasible and desirable to grant the petition to abandon.


Respectfully submitted,

  
John Vincent, County Commissioner

  
Shelley Vance, Clerk and  
Recorder/Surveyor

State of Montana

*County of Gallatin*



Bozeman

**AFFIDAVIT OF MAILING**

STATE OF MONTANA )

)ss

COUNTY OF GALLATIN)

**SHELLEY VANCE, BEING FIRST DULY SWORN ON OATH, deposes and says:**

That she is the duly elected, qualified and acting County Clerk and Recorder of Gallatin County, Montana.

I hereby certify that copies of the notice of public hearing and viewing committee report of a petition to abandon Beginning at a point on the Bozeman Yellowstone Road, which is also the Southeast Corner of Section 16, Township 12 South, Range 5 East, and running thence basically west a distance of 5,284 feet to the Southwest (corrected) Corner of said Section 16, P.M.M. Gallatin County, Montana, petitioned in Road Petition #816 was mailed regular mail to the following on December 23, 2003:

1. Alexander B. Diekmann, 111 South Grand Ave., Suite 202A, Bozeman, MT 59715
2. Duck Creek Partners, LLC, PO Box 548, West Yellowstone, MT 59758
3. Brad Stoval, PO Box 2182, West Yellowstone, MT 59758
4. Robert Klatt, PO Box 215, West Yellowstone, MT 59758
5. Harold Mayo, PO Box 702, West Yellowstone, MT 59758
6. Lisa Carter, PO Box 194, West Yellowstone, MT 59758
7. Robert L. Godwin, PO Box 1314, West Yellowstone, MT 59758
8. T. Blair Anderson, PO Box 891, West Yellowstone, MT 59758
9. Craig Borash, PO Box 188, West Yellowstone, MT 59758
10. Jerry D. & Jacquelyn R. Johnson, PO Box 405, West Yellowstone, MT 59758
11. Delbert E. & Linda S. Tureman, PO Box 147, West Yellowstone, MT 59758
12. Shannon Klatt, PO Box 215, West Yellowstone, MT 59758
13. Lisa Diekmann, 912 S. Third, Bozeman, MT 59715
14. West Yellowstone Post Office Att: Postmaster, 209 Grizzly Ave., West Yellowstone, MT 59758
15. Public Lands Access Association Att: Bill Fairhurst, 105 3rd Ave. East, Three Forks, MT 59752


*Shelley Vance*

SHELLEY VANCE  
Clerk and Recorder  
Gallatin County, Montana

State of Montana

*County of Gallatin*

Bozeman



**NOTICE OF PUBLIC HEARING**

NOTICE IS HEREBY GIVEN that the Board of Gallatin County Commissioners will conduct a public hearing on December 30, 2003, at 9:00 A.M., in the Community Room, 311 W. Main, Bozeman, Montana. Public opinion shall be heard regarding a petition to abandon a portion of Old Reservoir Road described as: beginning at a point on the Bozeman Yellowstone Road, which is also the Southeast Corner of Section 16, Township 12 South, Range 5 East, and running thence basically west a distance of 5,284 feet to the Southwest (corrected) Corner of said Section 16, P.M.M. Gallatin County, Montana. All interested parties are encouraged to attend.

Further information may be obtained from Gallatin County Commissioners John Vincent, Bill Murdock, or Jennifer Smith Mitchell, at 311 W. Main, Room 306, Bozeman, Montana 59715, telephone 582-3000.

Dated this 22<sup>nd</sup> day of December, 2003.

Shelley Vance  
Clerk and Recorder  
Gallatin County, Montana

Please publish: December 24, 2003  
Please Bill: Clerk & Recorder




Sent 12/22/03

State of Montana

County of Gallatin

Bozeman



# LEGAL NOTICE

**(USE ONLY FOR LEGAL ADVERTISEMENTS TO BE PUBLISHED IN THE HIGH COUNTRY INDEPENDENT PRESS)**

**FAX TO 406-388-6072**

**THIS FAX CONTAINS 2 PAGES (PLUS THIS PAGE)**

**DATE:** 12/22/03 **TIME:** 2:35 P.M.

**SENDER'S FAX NUMBER:** (406) 582-3068

**SENDER'S PHONE NUMBER:** 582-3059

**SENDER'S DEPARTMENT:** Clerk & Recorder's Office

**DESCRIPTION OF AD:** Notice of Public Hearing

**RUN AS:**  **LEGAL LINE AD**  **LEGAL DISPLAY AD\***

**PUBLISH DATES:** 12/24/03, \_\_\_\_\_, \_\_\_\_\_,  
\_\_\_\_\_, \_\_\_\_\_, **200**\_\_\_\_\_

**SPECIAL INSTRUCTIONS:** \_\_\_\_\_

**BILLING:** Clerk & Recorder's Office

311 W. Main #203, Bozeman 59715



RESOLUTION NO. 2004-084

DECISION CONCERNING PETITION TO ABANDON A PORTION OF OLD RESERVOIR ROAD

This Resolution was introduced by Deputy County Attorney Dinwiddie; moved by Commissioner Mitchell and seconded by Commissioner Murdock. The Resolution was adopted unanimously. Commissioner Vincent was excused.

WHEREAS, on November 25, 2003, the Gallatin County Clerk and Recorder presented a Petition to abandon a portion of Old Reservoir Road located in Section 16, T12S, R5E, P.M.M., Gallatin County, Montana; and

WHEREAS, on November 25, 2003, the Gallatin County Clerk and Recorder reported to the Gallatin County Commissioners that the petition contained sufficient signatures as required by Section 7-14-2601, MCA; and

WHEREAS, on November 25, 2003, the Gallatin County Commissioners appointed a committee consisting of one county commissioner and the county surveyor to investigate the contents of the petition and the feasibility, desirability and costs of abandoning the road; and

WHEREAS, on December 30, 2003, the Gallatin County Commissioners conducted a public hearing, after notice, on the petition and the results of the investigation; and

WHEREAS, the County Commission determined that portion of road would no longer be used for public purposes, abandonment will not create a public safety hazard and no person would be denied access or become land-locked, and that abandonment of that portion of right-of-way is feasible.

WHEREAS, the Gallatin County Commissioners voted unanimously to grant the petition and abandon that portion which begins at a point on the Bozeman Yellowstone Road, which is also the Southeast Corner of Section 16, Township 12 South, Range 5 East, and running thence basically west a distance of 5,284 feet to the Southwest (corrected) Corner of said Section 16, P.M.M., Gallatin County, Montana.


NOW, THEREFORE BE IT RESOLVED:

1. On December 30, 2003, based on the petition and the results of the investigation, the Gallatin County Commissioners conclude that the decision made herein is in the best interests of the county.


2. That portion which begins at a point on the Bozeman Yellowstone Road, which is also the Southeast Corner of Section 16, Township 12 South, Range 5 East, and running thence basically west a distance of 5,284 feet to the Southwest (corrected) Corner of

Certified to be a full, true and correct copy of a document containing 2 pages. Dated at Bozeman, MT, June 3rd 2004. Shelley Vance, Clerk and Recorder for Gallatin County, State of Montana.

By:



Deputy



said Section 16, P.M.M., Gallatin County, Montana, as requested in the Petition is abandoned.

3. Within ten (10) days from the date a Resolution of Abandonment is adopted the Clerk and Recorder shall send a copy of that resolution by certified mail to all owners of land abutting on the road. The owners shall be those listed on the last county assessment roll.

4. The Clerk and Recorder shall notify the county road supervisor by furnishing a certified copy of this resolution to the supervisor.

DATED this 1st day of June 2004.

BOARD OF COUNTY COMMISSIONERS OF  
GALLATIN COUNTY

*John Vincent* (acting)  
John Vincent, Chairman

ATTEST:


*Shelley Vance*  
Shelley Vance  
Clerk and Recorder  
Gallatin County



State of Montana

*County of Gallatin*

Bozeman



**AFFIDAVIT OF MAILING**

**STATE OF MONTANA)**

**)ss**

**COUNTY OF GALLATIN)**

**SHELLEY VANCE, BEING FIRST DULY SWORN ON OATH, deposes and says:**

That she is the duly elected, qualified and acting County Clerk and Recorder of Gallatin County, Montana.

I hereby certify that copies of Resolution 2004-084 were mailed to all owners of land abutting the road; all individuals named in the petition who could be affected; the postmaster of the area; and the Public Lands Access Association on June 3, 2004.

*Shelley Vance*

Shelley Vance  
Clerk and Recorder  
Gallatin County, Montana

**CERTIFIED MAIL RECEIPT**  
(Domestic Mail Only; No Insurance Coverage Provided)

Postage	\$	Postmark Here
Certified Fee		
Return Receipt Fee (Endorsement Required)		
Restricted Delivery Fee (Endorsement Required)		
<b>Total Postage &amp; Fees</b>	\$	

Recipient's Name (Please Print Clearly) (To be completed by mailer)  
 Duck Creek Partners, LLC  
 Street, Apt. No.; or PO Box No.  
 P.O. Box 548  
 City, State, ZIP+4  
 West Yellowstone, MT 59758  
 PS Form 3800, February 2000 See Reverse for Instructions

**CERTIFIED MAIL RECEIPT**  
(Domestic Mail Only; No Insurance Coverage Provided)

OFFICIAL USE

Postage	\$	Postmark Here
Certified Fee		
Return Receipt Fee (Endorsement Required)		
Restricted Delivery Fee (Endorsement Required)		
<b>Total Postage &amp; Fees</b>	\$	

Sent To  
 Lisa Carter  
 Street, Apt. No.;  
 or PO Box No. PO Box 194  
 City, State, ZIP+4  
 West Yellowstone, MT 59758  
 PS Form 3800, January 2001 See Reverse for Instructions

**U.S. Postal Service**  
**CERTIFIED MAIL RECEIPT**  
(Domestic Mail Only; No Insurance Coverage Provided)

OFFICIAL USE

Postage	\$	Postmark Here
Certified Fee		
Return Receipt Fee (Endorsement Required)		
Restricted Delivery Fee (Endorsement Required)		
<b>Total Postage &amp; Fees</b>	\$	

Sent To  
 Brad Stoval  
 Street, Apt. No.;  
 or PO Box No. P.O. Box 2182  
 City, State, ZIP+4  
 West Yellowstone, MT 59758  
 PS Form 3800, January 2001 See Reverse for Instructions

**U.S. Postal Service**  
**CERTIFIED MAIL RECEIPT**  
(Domestic Mail Only; No Insurance Coverage Provided)

OFFICIAL USE

Postage	\$	Postmark Here
Certified Fee		
Return Receipt Fee (Endorsement Required)		
Restricted Delivery Fee (Endorsement Required)		
<b>Total Postage &amp; Fees</b>	\$	

Sent To  
 Robert L. Godwin  
 Street, Apt. No.;  
 or PO Box No. PO Box 1314  
 City, State, ZIP+4  
 West Yellowstone, MT 59758  
 PS Form 3800, January 2001 See Reverse for Instructions

**U.S. Postal Service**  
**CERTIFIED MAIL RECEIPT**  
(Domestic Mail Only; No Insurance Coverage Provided)

OFFICIAL USE

Postage	\$	Postmark Here
Certified Fee		
Return Receipt Fee (Endorsement Required)		
Restricted Delivery Fee (Endorsement Required)		
<b>Total Postage &amp; Fees</b>	\$	

Sent To  
 Robert Klatt  
 Street, Apt. No.;  
 or PO Box No. P.O. Box 215  
 City, State, ZIP+4  
 West Yellowstone, MT 59758  
 PS Form 3800, January 2001 See Reverse for Instructions

**U.S. Postal Service**  
**CERTIFIED MAIL RECEIPT**  
(Domestic Mail Only; No Insurance Coverage Provided)

OFFICIAL USE

Postage	\$	Postmark Here
Certified Fee		
Return Receipt Fee (Endorsement Required)		
Restricted Delivery Fee (Endorsement Required)		
<b>Total Postage &amp; Fees</b>	\$	

Sent To  
 T. Blair Anderson  
 Street, Apt. No.;  
 or PO Box No. PO Box 891  
 City, State, ZIP+4  
 West Yellowstone, MT 59758  
 PS Form 3800, January 2001 See Reverse for Instructions

**U.S. Postal Service**  
**CERTIFIED MAIL RECEIPT**  
(Domestic Mail Only; No Insurance Coverage Provided)

OFFICIAL USE

Postage	\$	Postmark Here
Certified Fee		
Return Receipt Fee (Endorsement Required)		
Restricted Delivery Fee (Endorsement Required)		
<b>Total Postage &amp; Fees</b>	\$	

Sent To  
 Harold Mayo  
 Street, Apt. No.;  
 or PO Box No. PO Box 702  
 City, State, ZIP+4  
 West Yellowstone, MT 59758  
 PS Form 3800, January 2001 See Reverse for Instructions

**U.S. Postal Service**  
**CERTIFIED MAIL RECEIPT**  
(Domestic Mail Only; No Insurance Coverage Provided)

OFFICIAL USE

Postage	\$	Postmark Here
Certified Fee		
Return Receipt Fee (Endorsement Required)		
Restricted Delivery Fee (Endorsement Required)		
<b>Total Postage &amp; Fees</b>	\$	

Sent To  
 Craig Borash  
 Street, Apt. No.;  
 or PO Box No. PO Box 188  
 City, State, ZIP+4  
 West Yellowstone, MT 59758  
 PS Form 3800, January 2001 See Reverse for Instructions

7002 0510 0001 4125 9638

**CERTIFIED MAIL RECEIPT**  
(Domestic Mail Only; No Insurance Coverage Provided)

OFFICIAL USE

Postage	\$
Certified Fee	
Return Receipt Fee (Endorsement Required)	
Restricted Delivery Fee (Endorsement Required)	
Total Postage & Fees	\$

Postmark  
Here

Sent To  
**Jerry D. & Jacquelyn R. Johnson**  
 Street, Apt. No.,  
 or PO Box No. **PO Box 405**  
 City, State, ZIP+4  
**West Yellowstone, MT 59758**

PS Form 3800, January 2001 See Reverse for Instructions

7002 3150 0004 3917 0475

**U.S. Postal Service™**  
**CERTIFIED MAIL™ RECEIPT**  
(Domestic Mail Only; No Insurance Coverage Provided)

For delivery information visit our website at [www.usps.com](http://www.usps.com)

OFFICIAL USE

Postage	\$
Certified Fee	
Return Receipt Fee (Endorsement Required)	
Restricted Delivery Fee (Endorsement Required)	
Total Postage & Fees	\$

Postmark  
Here

Att: Postmaster

Sent To  
**West Yellowstone Post Office**  
 Street, Apt. No.,  
 or PO Box No. **209 Grizzly Ave.**  
 City, State, ZIP+4  
**West Yellowstone, MT 59758**

PS Form 3800, June 2002 See Reverse for Instructions

7002 0510 0001 4125 9601

**U.S. Postal Service**  
**CERTIFIED MAIL RECEIPT**  
(Domestic Mail Only; No Insurance Coverage Provided)

OFFICIAL USE

Postage	\$
Certified Fee	
Return Receipt Fee (Endorsement Required)	
Restricted Delivery Fee (Endorsement Required)	
Total Postage & Fees	\$

Postmark  
Here

Sent To  
**Delbert E. & Linda S. Tureman**  
 Street, Apt. No.,  
 or PO Box No. **PO Box 147**  
 City, State, ZIP+4  
**West Yellowstone, MT 59758**

PS Form 3800, January 2001 See Reverse for Instructions

7002 3150 0004 3917 0468

**U.S. Postal Service™**  
**CERTIFIED MAIL™ RECEIPT**  
(Domestic Mail Only; No Insurance Coverage Provided)

For delivery information visit our website at [www.usps.com](http://www.usps.com)

OFFICIAL USE

Postage	\$
Certified Fee	
Return Receipt Fee (Endorsement Required)	
Restricted Delivery Fee (Endorsement Required)	
Total Postage & Fees	\$

Postmark  
Here

Sent To  
**Public Lands Access Assoc. % Bill Fair-**  
 Street, Apt. No.,  
 or PO Box No. **105 3rd Ave. East**  
 City, State, ZIP+4  
**Three Forks, MT 59752**

PS Form 3800, June 2002 See Reverse for Instructions

7002 0510 0001 4125 9595

**U.S. Postal Service**  
**CERTIFIED MAIL RECEIPT**  
(Domestic Mail Only; No Insurance Coverage Provided)

OFFICIAL USE

Postage	\$
Certified Fee	
Return Receipt Fee (Endorsement Required)	
Restricted Delivery Fee (Endorsement Required)	
Total Postage & Fees	\$

Postmark  
Here

Sent To  
**Shannon Klatt**  
 Street, Apt. No.,  
 or PO Box No. **PO Box 215**  
 City, State, ZIP+4  
**West Yellowstone, MT 59758**

PS Form 3800, January 2001 See Reverse for Instructions

7002 0510 0001 4125 9588

**U.S. Postal Service**  
**CERTIFIED MAIL RECEIPT**  
(Domestic Mail Only; No Insurance Coverage Provided)

OFFICIAL USE

Postage	\$
Certified Fee	
Return Receipt Fee (Endorsement Required)	
Restricted Delivery Fee (Endorsement Required)	
Total Postage & Fees	\$

Postmark  
Here

Sent To  
**Alexander B. & Lisa Diekmann**  
 Street, Apt. No.,  
 or PO Box No. **912 South Third**  
 City, State, ZIP+4  
**Bozeman, MT 59715**

PS Form 3800, January 2001 See Reverse for Instructions

COMPLETE THIS SECTION ON DELIVERY

A. Signature  Agent  
 Addressee  
 B. Received by (Printed Name) Scott Anderson 6/27/01 C. Date of Delivery  
 D. Is delivery address different from item 1?  Yes  
 If YES, enter delivery address below:  No

3. Service Type  
 Certified Mail  Express Mail  
 Registered  Return Receipt for Merchandise  
 Insured Mail  C.O.D.  
 4. Restricted Delivery? (Extra Fee)  Yes

2. Article Number 7002 0510 0001 4125 9601  
 (Transfer from service label)  
 PS Form 3811, August 2001 Domestic Return Receipt 102595-02-M-1540

SENDER: COMPLETE THIS SECTION

- Complete items 1, 2, and 3. Also complete item 4 if Restricted Delivery is desired.
- Print your name and address on the reverse so that we can return the card to you.
- Attach this card to the back of the mailpiece, or on the front if space permits.

1. Article Addressed to:  
 Delbert E. & Linda S. Tureman  
 PO Box 147  
 West Yellowstone, MT 59758

SENDER: COMPLETE THIS SECTION

- Complete items 1, 2, and 3. Also complete item 4 if Restricted Delivery is desired.
- Print your name and address on the reverse so that we can return the card to you.
- Attach this card to the back of the mailpiece, or on the front if space permits.

1. Article Addressed to:  
 Public Lands Access Association  
 Att: Bill Fairhurst  
 105 3rd Avenue East  
 Three Forks, MT 59752

2. Article Number 7002 3150 0004 3917 0468  
 (Transfer from service label)  
 PS Form 3811, August 2001 Domestic Return Receipt 102595-02-M-1540

COMPLETE THIS SECTION ON DELIVERY

A. Signature  Agent  
 Addressee  
 B. Received by (Printed Name) Lisa Diekmann 6/27/01 C. Date of Delivery  
 D. Is delivery address different from item 1?  Yes  
 If YES, enter delivery address below:  No

3. Service Type  
 Certified Mail  Express Mail  
 Registered  Return Receipt for Merchandise  
 Insured Mail  C.O.D.  
 4. Restricted Delivery? (Extra Fee)  Yes

2. Article Number 7002 0510 0001 4125 9588  
 (Transfer from service label)  
 PS Form 3811, August 2001 Domestic Return Receipt 102595-02-M-1540

COMPLETE THIS SECTION ON DELIVERY

A. Signature  Agent  
 Addressee  
 B. Received by (Printed Name) Blair Anderson 6/27/01 C. Date of Delivery  
 D. Is delivery address different from item 1?  Yes  
 If YES, enter delivery address below:  No

3. Service Type  
 Certified Mail  Express Mail  
 Registered  Return Receipt for Merchandise  
 Insured Mail  C.O.D.  
 4. Restricted Delivery? (Extra Fee)  Yes

2. Article Number 7002 0510 0001 4125 9632  
 (Transfer from service label)  
 PS Form 3811, August 2001 Domestic Return Receipt 102595-02-M-1540

SENDER: COMPLETE THIS SECTION

- Complete items 1, 2, and 3. Also complete item 4 if Restricted Delivery is desired.
- Print your name and address on the reverse so that we can return the card to you.
- Attach this card to the back of the mailpiece, or on the front if space permits.

1. Article Addressed to:  
 T. Blair Anderson  
 PO Box 891  
 West Yellowstone, MT 59758

SENDER: COMPLETE THIS SECTION

- Complete items 1, 2, and 3. Also complete item 4 if Restricted Delivery is desired.
- Print your name and address on the reverse so that we can return the card to you.
- Attach this card to the back of the mailpiece, or on the front if space permits.

1. Article Addressed to:  
 Alexander B. & Lisa Diekmann  
 912 South Third  
 Bozeman, MT 59715

2. Article Number 7002 0510 0001 4125 9588  
 (Transfer from service label)  
 PS Form 3811, August 2001 Domestic Return Receipt 102595-02-M-1540

COMPLETE THIS SECTION ON DELIVERY

A. Signature  Agent  
 Addressee  
 B. Received by (Printed Name) Lisa Diekmann 6/27/01 C. Date of Delivery  
 D. Is delivery address different from item 1?  Yes  
 If YES, enter delivery address below:  No

3. Service Type  
 Certified Mail  Express Mail  
 Registered  Return Receipt for Merchandise  
 Insured Mail  C.O.D.  
 4. Restricted Delivery? (Extra Fee)  Yes

2. Article Number 7002 0510 0001 4125 9588  
 (Transfer from service label)  
 PS Form 3811, August 2001 Domestic Return Receipt 102595-02-M-1540

SENDER: COMPLETE THIS SECTION

- Complete items 1, 2, and 3. Also complete item 4 if Restricted Delivery is desired.
- Print your name and address on the reverse so that we can return the card to you.
- Attach this card to the back of the mailpiece, or on the front if space permits.

1. Article Addressed to:

Shannon Klatt  
PO Box 215  
West Yellowstone, MT 59758

2. Article Number  
(Transfer from service label) 7002 0510 0001 4125 9595

PS Form 3811, August 2001

Domestic Return Receipt

102595-02-M-1540

COMPLETE THIS SECTION ON DELIVERY

A. Signature  
**X** *Rob Klatt*  Agent  Addressee

B. Received by (Printed Name)  
Rob Klatt C. Date of Delivery  
6/7/04

D. Is delivery address different from item 1?  Yes  No  
If YES, enter delivery address below:

3. Service Type  
 Certified Mail  Express Mail  
 Registered  Return Receipt for Merchandise  
 Insured Mail  C.O.D.

4. Restricted Delivery? (Extra Fee)  Yes

SENDER: COMPLETE THIS SECTION

- Complete items 1, 2, and 3. Also complete item 4 if Restricted Delivery is desired.
- Print your name and address on the reverse so that we can return the card to you.
- Attach this card to the back of the mailpiece, or on the front if space permits.

1. Article Addressed to:

Duck Creek Partners, LLC  
P.O. Box 548  
West Yellowstone, MT 59758

2. Article Number  
(Transfer from service label) 7000 0520 0014 2179 9977

PS Form 3811, August 2001

Domestic Return Receipt

102595-02-M-1540

COMPLETE THIS SECTION ON DELIVERY

A. Signature  
**X** *P. Austin*  Agent  Addressee

B. Received by (Printed Name)  
P. Austin C. Date of Delivery  
6-7-04

D. Is delivery address different from item 1?  Yes  No  
If YES, enter delivery address below:

3. Service Type  
 Certified Mail  Express Mail  
 Registered  Return Receipt for Merchandise  
 Insured Mail  C.O.D.

4. Restricted Delivery? (Extra Fee)  Yes

SENDER: COMPLETE THIS SECTION

- Complete items 1, 2, and 3. Also complete item 4 if Restricted Delivery is desired.
- Print your name and address on the reverse so that we can return the card to you.
- Attach this card to the back of the mailpiece, or on the front if space permits.

1. Article Addressed to:

Robert Klatt  
PO Box 215  
West Yellowstone, MT 59758

2. Article Number  
(Transfer from service label) 7002 0510 0001 4125 9670

PS Form 3811, August 2001

Domestic Return Receipt

102595-02-M-1540

COMPLETE THIS SECTION ON DELIVERY

A. Signature  
**X** *Robert Klatt*  Agent  Addressee

B. Received by (Printed Name)  
Robert Klatt C. Date of Delivery  
6/7/04

D. Is delivery address different from item 1?  Yes  No  
If YES, enter delivery address below:

3. Service Type  
 Certified Mail  Express Mail  
 Registered  Return Receipt for Merchandise  
 Insured Mail  C.O.D.

4. Restricted Delivery? (Extra Fee)  Yes

SENDER: COMPLETE THIS SECTION

- Complete items 1, 2, and 3. Also complete item 4 if Restricted Delivery is desired.
- Print your name and address on the reverse so that we can return the card to you.
- Attach this card to the back of the mailpiece, or on the front if space permits.

1. Article Addressed to:

West Yellowstone Post Office  
Attn: Postmaster  
209 Grizzly Ave.  
West Yellowstone, MT 59758

2. Article Number  
(Transfer from service label) 7002 3150 0004 3917 0475

PS Form 3811, August 2001

Domestic Return Receipt

102595-02-M-1540

COMPLETE THIS SECTION ON DELIVERY

A. Signature  
**X** *Bill Allen*  Agent  Addressee

B. Received by (Printed Name)  
Bill Allen C. Date of Delivery  
6-07-04

D. Is delivery address different from item 1?  Yes  No  
If YES, enter delivery address below:

3. Service Type  
 Certified Mail  Express Mail  
 Registered  Return Receipt for Merchandise  
 Insured Mail  C.O.D.

4. Restricted Delivery? (Extra Fee)  Yes



SENDER: COMPLETE THIS SECTION

- Complete items 1, 2, and 3. Also complete item 4 if Restricted Delivery is desired.
- Print your name and address on the reverse so that we can return the card to you.
- Attach this card to the back of the mailpiece, or on the front if space permits.

1. Article Addressed to:

Lisa Carter  
 PO Box 194  
 West Yellowstone, MT 59758

COMPLETE THIS SECTION ON DELIVERY

A. Signature  Agent  
*Lisa Carter*  Addressee

B. Received by (Printed Name) C. Date of Delivery  
*Lisa Carter* *6-10-04*

D. Is delivery address different from item 1?  Yes  
 If YES, enter delivery address below:  No

3. Service Type  
 Certified Mail  Express Mail  
 Registered  Return Receipt for Merchandise  
 Insured Mail  C.O.D.

4. Restricted Delivery? (Extra Fee)  Yes

2. Article Number **7002 0510 0001 4125 9656**  
 (Transfer from service label)

PS Form 3811, August 2001 Domestic Return Receipt 102595-02-M-1540

SENDER: COMPLETE THIS SECTION

- Complete items 1, 2, and 3. Also complete item 4 if Restricted Delivery is desired.
- Print your name and address on the reverse so that we can return the card to you.
- Attach this card to the back of the mailpiece, or on the front if space permits.

1. Article Addressed to:

Craig Borash  
 PO Box 188  
 West Yellowstone, MT 59758

COMPLETE THIS SECTION ON DELIVERY

A. Signature  Agent  
*Stefania Borash*  Addressee

B. Received by (Printed Name) C. Date of Delivery  
*STEFANIA BORASH* *6-8-04*

D. Is delivery address different from item 1?  Yes  
 If YES, enter delivery address below:  No

3. Service Type  
 Certified Mail  Express Mail  
 Registered  Return Receipt for Merchandise  
 Insured Mail  C.O.D.

4. Restricted Delivery? (Extra Fee)  Yes

2. Article Number **7002 0510 0001 4125 9625**  
 (Transfer from service label)

PS Form 3811, August 2001 Domestic Return Receipt 102595-02-M-1540

SENDER: COMPLETE THIS SECTION

- Complete items 1, 2, and 3. Also complete item 4 if Restricted Delivery is desired.
- Print your name and address on the reverse so that we can return the card to you.
- Attach this card to the back of the mailpiece, or on the front if space permits.

1. Article Addressed to:

Harold Mayo  
 PO Box 702  
 West Yellowstone, MT 59758

COMPLETE THIS SECTION ON DELIVERY

A. Signature  Agent  
*Harold Mayo*  Addressee

B. Received by (Printed Name) C. Date of Delivery  
*HAROLD MAYO* *6-10-04*

D. Is delivery address different from item 1?  Yes  
 If YES, enter delivery address below:  No

3. Service Type  
 Certified Mail  Express Mail  
 Registered  Return Receipt for Merchandise  
 Insured Mail  C.O.D.

4. Restricted Delivery? (Extra Fee)  Yes

2. Article Number **7002 0510 0001 4125 9663**  
 (Transfer from service label)

PS Form 3811, August 2001 Domestic Return Receipt 102595-02-M-1540

SENDER: COMPLETE THIS SECTION

- Complete items 1, 2, and 3. Also complete item 4 if Restricted Delivery is desired.
- Print your name and address on the reverse so that we can return the card to you.
- Attach this card to the back of the mailpiece, or on the front if space permits.

1. Article Addressed to:

Robert L. Godwin  
 PO Box 1314  
 West Yellowstone, MT 59758

COMPLETE THIS SECTION ON DELIVERY

A. Signature  Agent  
*Robert Godwin*  Addressee

B. Received by (Printed Name) C. Date of Delivery  
*ROBERT GODWIN* *6/9/04*

D. Is delivery address different from item 1?  Yes  
 If YES, enter delivery address below:  No

3. Service Type  
 Certified Mail  Express Mail  
 Registered  Return Receipt for Merchandise  
 Insured Mail  C.O.D.

4. Restricted Delivery? (Extra Fee)  Yes

2. Article Number **7002 0510 0001 4125 9649**  
 (Transfer from service label)

PS Form 3811, August 2001 Domestic Return Receipt 102595-02-M-1540

**SENDER: COMPLETE THIS SECTION**

- Complete items 1, 2, and 3. Also complete item 4 if Restricted Delivery is desired.
- Print your name and address on the reverse so that we can return the card to you.
- Attach this card to the back of the mailpiece, or on the front if space permits.

1. Article Addressed to:

Brad Stoval  
 P.O. Box 2182  
 West Yellowstone, MT 59758

2. Article Number

(Transfer from service label)

7002 0510 0001 4125 9687

PS Form 3811, August 2001

Domestic Return Receipt

102595-02-M-1540

**COMPLETE THIS SECTION ON DELIVERY**

A. Signature

X *Brad Stoval*

- Agent
- Addressee

B. Received by (Printed Name)

C. Date of Delivery  
 6-12-04

- D. Is delivery address different from item 1?  Yes  
 If YES, enter delivery address below:  No

3. Service Type

- Certified Mail  Express Mail
- Registered  Return Receipt for Merchandise
- Insured Mail  C.O.D.

4. Restricted Delivery? (Extra Fee)  Yes

**SENDER: COMPLETE THIS SECTION**

- Complete items 1, 2, and 3. Also complete item 4 if Restricted Delivery is desired.
- Print your name and address on the reverse so that we can return the card to you.
- Attach this card to the back of the mailpiece, or on the front if space permits.

1. Article Addressed to:

Jerry D. & Jacquelyn R. Johnson  
 PO Box 405  
 West Yellowstone, MT 59758

2. Article Number

(Transfer from service label)

7002 0510 0001 4125 9618

PS Form 3811, August 2001

Domestic Return Receipt

102595-02-M-1540

**COMPLETE THIS SECTION ON DELIVERY**

A. Signature

X *J. Johns*

- Agent
- Addressee

B. Received by (Printed Name)

C. Date of Delivery  
 6-15-04

- D. Is delivery address different from item 1?  Yes  
 If YES, enter delivery address below:  No

3. Service Type

- Certified Mail  Express Mail
- Registered  Return Receipt for Merchandise
- Insured Mail  C.O.D.

4. Restricted Delivery? (Extra Fee)  Yes