

ROAD PETITION #772

TWO GUN WHITE CALF

Petition 1: Adjacent Lots 23+24

Petition 2: Adjacent Lot 25

Book 43 PAGE 364

May 15, 1995

Ms. Shelley Cheney
Clerk and Recorder
Gallatin County
311 W. Main
Bozeman, MT 59715

RECEIVED
Date 5/15/95
Clerk & Recorder
Gallatin County, Mont.

RE: Petition to Abandon County Road

Dear Shelley:

Enclosed is a Petition to Abandon County Road. The abandonment will consist of abandoning road from approximately 23 feet on the northwest lot corner and 25 feet on the northeast lot corner of the 100 foot right-of-way. The topography of Lot 25 has a limited homesite, therefore by abandoning this portion of the road the owner would obtain a desirable homesite. This abandonment will in no way effect the use of the road.

If you have any questions regarding the petition please contact me at 587-0721.

Sincerely,
MORRISON-MAIERLE, INC.


Charlene McKenzie,
Bozeman Branch Office

Enclosure

H:\2831\SUBMIT.LTR
May 15, 1995

RECEIVED
Date 6-5-95
Clerk & Recorder
Gallatin County, Mont.

PETITION TO ABANDON COUNTY ROAD
(APPENDIX A)

TO: THE BOARD OF COUNTY COMMISSIONERS, GALLATIN COUNTY, MONTANA

COME NOW the undersigned freeholders of the road district of Gallatin County, Montana, and petition this board pursuant to Section 7-14-2601, MCA, to abandon a county road located in Gallatin County, Montana and represent as follows:

1. The road to be abandoned is particularly described as follows: See attached Exhibit A

2. The road is commonly known as: Two Gun White Calf

3. The general route of the road is described as follows: See attached Exhibit A

4. The lands and owners immediately adjacent to the road are:

LANDOWNER (S)

MAILING ADDRESS

✓1. Donald Hart

P.O. Box 160453
Big Sky, MT ~~59715~~ 59716

Block 5, Lot 25, Meadow Village, Big Sky, MT 59715

✓2. California Surfing Products, Inc.

P.O. Box 230216
Encinitas, CA 92023

Block 5, Lot 23 & 24, Meadow Village, Big Sky, MT 59715

✓3. John R. Trayser

808 Wildrose Springs Dr.
St. Charles, IL 60174

Block 5, Lot 22, Meadow Village, Big Sky, MT 59715

5. Except for the following landowners the landowners identified in Section 4 consent to the abandonment: (If any of the adjacent landowners do not consent identify them in this paragraph)

N/A

6. If a landowner stated in Paragraph 4 cannot be found to determine the landowner's consent, identify the landowner and state the efforts made to locate the landowner: _____

N/A

7. To the best of our knowledge the following are landowners, who do not own land immediately adjacent to the road, but who could be affected by the abandonment of the road:

None Known

8. The necessity for and advantage of the abandonment of the road are as follows: The abandonment will consist of abandoning 23 feet from the northwest corner of Lot 24 to 20 feet from the northeast corner of Lot 23. Lots 23 and 24 are requesting this abandonment for additional building and landscaping space. This abandonment will in no way effect the use of the road or drainage.

The undersigned state that they are owners of real property in the Gallatin County road district which is taxable for the county general road tax. If more than 10 freeholders sign, use additional pages.


1. ✓ Cal Scribner Prod
D.M. Hansen P.O. Box 230216
Signature Address
P.M. HANSEN
CALIFORNIA SURFING PRODUCTS Encinitas Cal 92023
Printed Name City, State & Zip
5-26-95
Date

2. ✓ Steve Malmberg 13831
Signature Address
13031 Lone Bear Rd
Steve Malmberg BREMEN, MT 59715
Printed Name City, State & Zip
Mar 30, 1995
Date


3. ✓ Thomas M Hensell 939 HARPER PO BOX
Signature Address
Thomas M Hensell BREMEN MT 59715
Printed Name City, State & Zip
Date

Description of Property


The undersigned state that they are owners of real property in the Gallatin County road district which is taxable for the county general road tax. If more than 10 freeholders sign, use additional pages.

✓ 1. ✓  Signature Box 160453 Address
Donald M. Hart Printed Name Big Sky MT 59716 City, State & Zip
5-17-95 Date

Description of Property

✓ 2. ✓  Signature 19019 Fontana Rd Address
Marnie Lappe Printed Name Belgrade MT 59714 City, State & Zip
5-30-95 Date

Description of Property

✓ 3. ✓  Signature 4574 Bannock Dr. Address
Keith S. Belden Printed Name Bozeman, MT 59715 City, State & Zip
5/30/95 Date

Description of Property

The undersigned state that they are owners of real property in the Gallatin County road district which is taxable for the county general road tax. If more than 10 freeholders sign, use additional pages.

1. ✓ Durward T. Palmer P.O. Box 181
 Signature Address
DURWARD T. PALMER Elysian Minn 56028
 Printed Name City, State & Zip
5/15/95
 Date

✓ Block 5 Lot 26 Meadow Village - Big Sky Mt
 Description of Property

2. ✓ Betty J. Palmer Box 181
 Signature Address
Betty J. Palmer Elysian MN 56028
 Printed Name City, State & Zip
 Date

_____ Description of Property

3. _____
 Signature Address

 Printed Name City, State & Zip

 Date

_____ Description of Property

4. ✓ Michael L. Raymond Signature P.O. Box 457 Address
MICHAEL L. RAYMOND Printed Name Gallatin Gateway, MT 59730 City, State & Zip
6/5/95 Date

5. ✓ John R. Schunke Signature 7650 S 19th Address
John R. Schunke Printed Name Bozeman, MT 59715 City, State & Zip
Date

6. ✓ Tracy M. Knoop Signature 3462 Sourdough Rd Address
TRACY M. KNOOP Printed Name Bozeman, MT 59715 City, State & Zip
6.5.95 Date

7. _____ Signature _____ Address
_____ Printed Name _____ City, State & Zip
_____ Date

_____ Description of Property

LEGAL DESCRIPTION

A tract of land located in the Sweetgrass Hills Subdivision in Section 36, T6S, R3E, P.M.M., Gallatin County, Montana and more particularly described as follows:

Commencing at the N west corner of Lot 24 of Meadow Village and the True Point of Beginning; Thence N 24°00'00"W a distance of 23 feet; Thence N 69°14'24"W a distance of 177.63 feet; Thence S13°16'22"E a distance of 20.00 feet thence along an arc to the southwest 71.58 feet, said arc having a radius of 388.82 feet and delta of 10°43'38"; Thence S 66°00'00"W a distance of 102.37 feet to the True Point of Beginning;

Said tract contains 0.08 acres more or less and is subject to all easements of record.

H:\2835\LEGAL

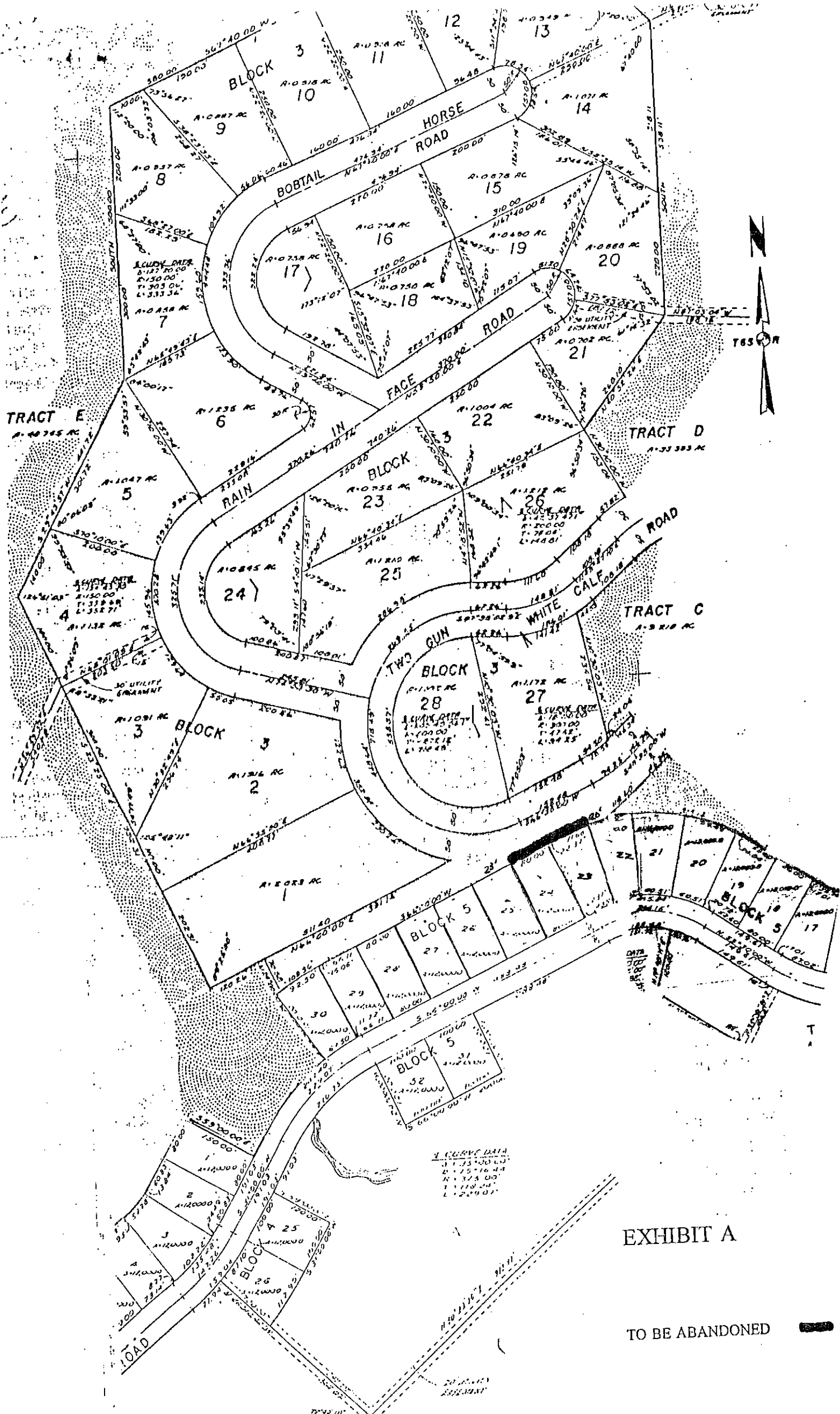


EXHIBIT A

TO BE ABANDONED

DATE PREPARED: April 27, 1995

State of Montana

County of Gallatin

Bozeman



**CERTIFICATE OF THE COUNTY CLERK AND RECORDER
RELATING TO
QUALIFICATIONS OF THE SIGNERS**


Statement of Purpose: Petition to abandon a portion of Two Gun White Calf Road.

Legal Description: That portion of Two Gun White Calf Road adjacent to Lots 23 and 24, Block 5 of Meadow Village Subdivision further described on the attached petition.

STATE OF MONTANA)
)ss
COUNTY OF GALLATIN)

I, Shelley M. Cheney, do hereby certify that I am the qualified and acting County Clerk and Recorder for Gallatin County, State of Montana; that I have examined the petition to which this certificate is attached, and that pursuant to Section 7-14-2601 M.C.A. 1993, it contains the signatures of at least 10 qualified freeholders in Gallatin County.

IN WITNESS WHEREOF, I have hereunto subscribed my name and affixed the seal of my office at Bozeman, the County Seat of Gallatin County, State of Montana, this 9th day of June 1995, A.D.


Shelley M. Cheney
Clerk and Recorder
Gallatin County, Montana

TWO GUN WHITE CREEK Adj. Lots 23-24

CHECKLIST OF PROCEDURES FOR ROAD PETITIONS

Original signed petition must be submitted to the Clerk and Recorder along with a map showing the area of the road under consideration. Get name and phone number of someone to contact for questions NAME CHAR AT MORRISON/MAIERLE PHONE 7-0721

- ✓ 1) Determine if there are sufficient qualified signatures.
- ✓ 2) Complete "Report of Qualified Signatures".
- ✓ 3) If there are adequate signatures, type regular mail envelopes for:
 - ✓ A) All landowners named in the petition.
 - ✓ B) All signers of the petition.
 - ✓ C) All individuals named in the petition who could be affected by the petition.
 - ✓ D) The postmaster for the area.
 - ✓ E) The Public Lands Access Association.
- ✓ 4) Type and prepare certified mail envelopes for:
 - ✓ A) All owners of land abutting the road.
 - ✓ B) All individuals named in petition who could be affected by the abandonment.
 - ✓ C) Postmaster for the area.
 - ✓ D) Public Lands Access Association.
- ✓ 5) Schedule petition on Commissioner's agenda. DATE 6-20-95
- ✓ 6) Commissioners receive petition and assign viewing committee.
- ✓ 7) Viewing committee completes road report.
- ✓ 8) Schedule public hearing on Commissioner's agenda and prepare "Notice of Public Hearing"
- ✓ 9) Publish "Notice of Public Hearing" one time. 8-1-95, 8-8,95
- ✓ 10) Send a copy of the viewing committee report and public hearing notice:
 - ✓ A) by regular mail to persons that envelopes were prepared for in 3).
 - ✓ B) the County Road Superintendent
 - ✓ C) the County Attorney along with a copy of the petition
 - ✓ D) the Commissioners along with a copy of the petition
- ✓ 11) Prepare affidavit of mailing for petition file.
- ✓ 12) Commissioners hold public hearing to grant or deny petition. 8-8-95
- ✓ 13) County Attorney drafts resolution for Commissioners to consider at the next public hearing.
- ✓ 14) Commissioners pass resolution. 1995-45
- ✓ 15) A copy of the resolution must be sent, within 10 days of passage, by CERTIFIED MAIL to all persons envelopes were typed for in 4). 8-16-95
- ✓ 16) Type affidavit of mailing for the petition file.
- ✓ 17) If petition is granted, a certified copy of the resolution must be recorded. 8-16-95
- ✓ 18) If the petition is granted, a copy of the resolution is sent to the Assessor's office.

6-9-95

6-9-95

7-26-95
8-7-95

8-15-95

RECEIVED
Date 6-5-95
Clerk & Recorder
Gallatin County Mont.

PETITION TO ABANDON COUNTY ROAD
(APPENDIX A)

TO: THE BOARD OF COUNTY COMMISSIONERS, GALLATIN COUNTY, MONTANA

COME NOW the undersigned freeholders of the road district of Gallatin County, Montana, and petition this board pursuant to Section 7-14-2601, MCA, to abandon a county road located in Gallatin County, Montana and represent as follows:

1. The road to be abandoned is particularly described as follows: See attached Exhibit A

2. The road is commonly known as: Two Gun White Calf

3. The general route of the road is described as follows: See attached Exhibit A

4. The lands and owners immediately adjacent to the road are:

LANDOWNER(S)

MAILING ADDRESS

1. Donald Hart

P.O. Box 160453
Big Sky, MT 59715

Block 5, Lot 25, Meadow Village, Big Sky, MT 59715

/2. California Surfing Products, Inc.

P.O. Box 230216
Encinitas, CA 92023

Block 5, Lot 24, Meadow Village, Big Sky, MT 59715

3. Durward T. Palmer
Betty J. Palmer

P.O. Box 181
Elysian, MT 56028

Block 5, Lot 26, Meadow Village, Big Sky, MT 59715

5. Except for the following landowners the landowners identified in Section 4 consent to the abandonment: (If any of the adjacent landowners do not consent identify them in this paragraph)

N/A

6. If a landowner stated in Paragraph 4 cannot be found to determine the landowner's consent, identify the landowner and state the efforts made to locate the landowner: _____

N/A

7. To the best of our knowledge the following are landowners, who do not own land immediately adjacent to the road, but who could be affected by the abandonment of the road:

None Known

8. The necessity for and advantage of the abandonment of the road are as follows: The abandonment will consist of abandoning road from approximately, 23 feet on the northwest lot corner and 25' on the northeast lot corner of the 100 foot right-of-way. The topography of Lot 25 has a limited homesite, therefore by abandoning this portion of the road the owner would obtain a desirable homesite. This abandonment will in no way effect the use of the road.

The undersigned state that they are owners of real property in the Gallatin County road district which is taxable for the county general road tax. If more than 10 freeholders sign, use additional pages.

1. ✓ Durward T. Palmer Signature P.O. Box 181 Address
DURWARD T PALMER Printed Name Elysian Mn 56028 City, State & Zip
5/12/95 Date
Block 5 - Lot 26 Meadow Village Big Sky Description of Property

2. ✓ Betty J. Palmer Signature Box 181 Address
Betty J. Palmer Printed Name Elysian MN 56028 City, State & Zip
Date
Block 5 - Lot 26 Meadow Village Big Sky Description of Property

3. _____ Signature _____ Address
_____ Printed Name _____ City, State & Zip
_____ Date
_____ Description of Property

The undersigned state that they are owners of real property in the Gallatin County road district which is taxable for the county general road tax. If more than 10 freeholders sign, use additional pages.

1. _____ Signature _____ Address
 _____ Printed Name _____ City, State & Zip
 _____ Date

 _____ Description of Property

2. _____ Signature _____ Address
 _____ Printed Name _____ City, State & Zip
 _____ Date

 _____ Description of Property

✓ 3. ✓ D.M. Hanson Signature P.O Box 230216 Address
D.M. HANSON PRES CS.D. Printed Name Encinitas Ca 92023 City, State & Zip
5-5-95 Date

lots 24 & 23 BLOCK 5

 _____ Description of Property

The undersigned state that they are owners of real property in the Gallatin County road district which is taxable for the county general road tax. If more than 10 freeholders sign, use additional pages.

1. ✓ Marnie Lappe Signature 9019 Heritage Rd. Address
Marnie Lappe Printed Name Belgrade, MT 59714 City, State & Zip
4-25-95 Date

Description of Property

2. ✓ F.E. Fogg Signature 6130 Springhill Rd Address
FOREST E. FOGG Printed Name Belgrade, MT 59714 City, State & Zip
4-25-95 Date

Description of Property

3. ✓ Thomas M. Hensell Signature 939 HARPER PUCKETT RD. Address
Thomas M. Hensell Printed Name BOZEMAN, MT 59715 City, State & Zip
4-24-95 Date

Description of Property

4. ✓

John R. Schunke
Signature

Address

John R. Schunke
Printed Name

City, State & Zip

Date

5. ✓

Michael L. Raymond
Signature

Description of Property

P.O. Box 457, 65025 Gallatin Rd
Address

MICHAEL L. RAYMOND
Printed Name

Gallatin Gateway, MT 59730
City, State & Zip

4/25/95
Date

6. ✓

Steve MacMasters
Signature

Description of Property

13831 Lone Bear Road
Address

Steve MacMasters
Printed Name

Boreman, MT 59715
City, State & Zip

4/25/95
Date

✓ 7. ✓

Scott T. Bell
Signature

Description of Property

15793 Bridge Canyon Rd
Address

SCOTT T. BELL
Printed Name

Bozeman MT 59712
City, State & Zip

4/26/95
Date

Description of Property


8. ✓ Keith S. Belden
Signature

4574 Bannock Dr
Address

Keith S. Belden
Printed Name

Bozeman MT 59715
City, State & Zip

4/26/95
Date

9. 
Signature

Description of Property

655 Mary Rd
Address

Elizabeth Harris
Printed Name

Bozeman, mt 59715
City, State & Zip

4/26/95
Date

10. ✓ 
Signature

Description of Property

611 Mary Rd
Address

Steve GARCIA
Printed Name

Boz. Mt. 59715
City, State & Zip

4-26-95
Date

Description of Property

LEGAL DESCRIPTION

A tract of land located in the Sweetgrass Hills Subdivision in Section 36, T6S, R3E, P.M.M., Gallatin County, Montana and more particularly described as follows:

Commencing at the northwest corner of Lot 25, Block 5 of said Meadow Village and True Point of Beginning; Thence N24°00'05" W a distance of 25.00 feet; Thence N67°25'56"E a distance of 80.03 feet; Thence S 24°00'00"E a distance of 23.00 feet; Thence S66°00'00"W a distance of 80.00 feet; to the True Point of Beginning; Said tract contains 0.04 acres more or less and is subject to all easements of record.

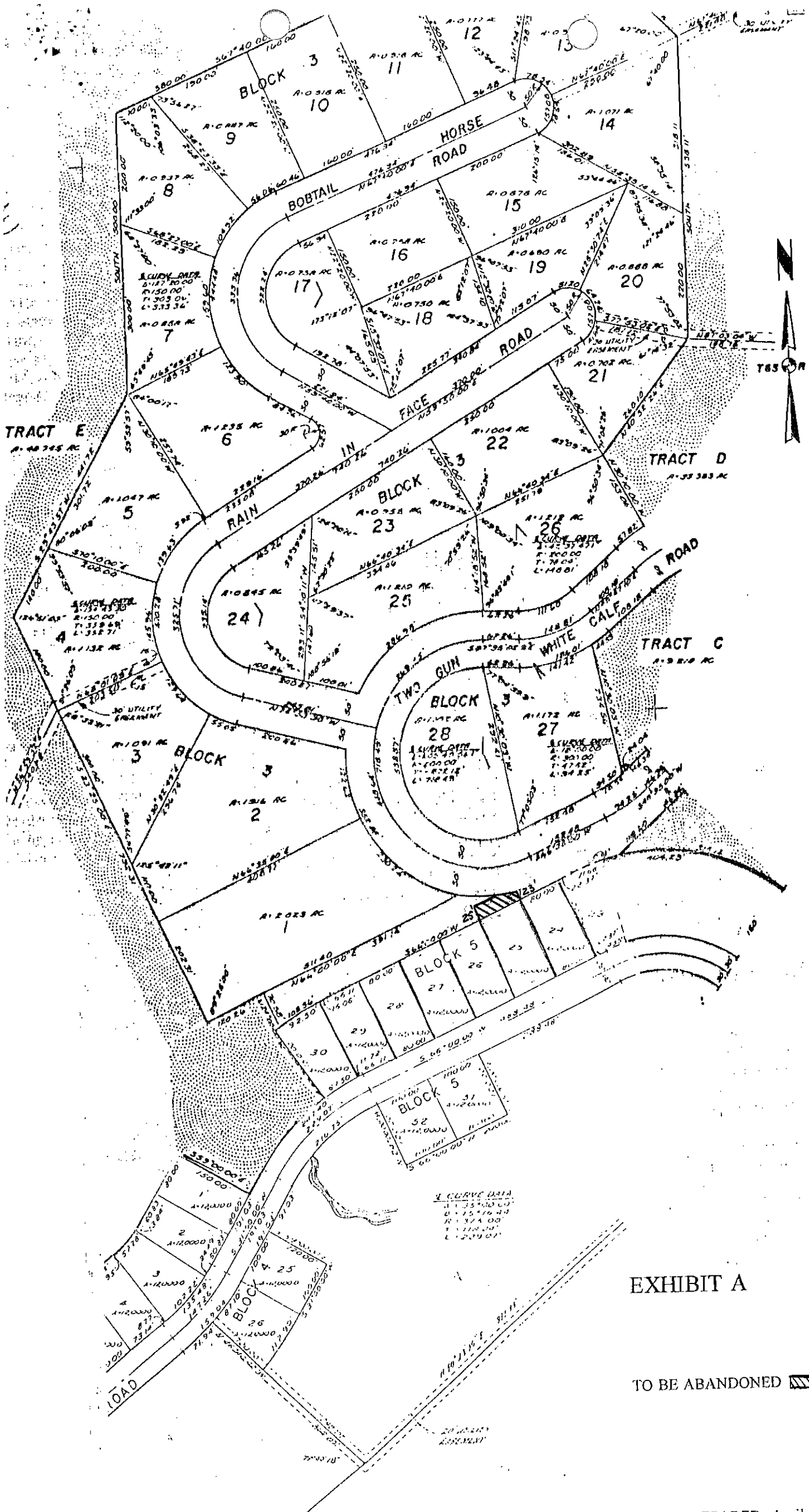


EXHIBIT A

TO BE ABANDONED

State of Montana

County of Gallatin

Bozeman



**CERTIFICATE OF THE COUNTY CLERK AND RECORDER
RELATING TO
QUALIFICATIONS OF THE SIGNERS**

Statement of Purpose: Petition to abandon a portion of Two Gun White Calf Road.

Legal Description: That portion of Two Gun White Calf Road adjacent to Lot 25, Block 5 of Meadow Village Subdivision further described on the attached petition.

STATE OF MONTANA)
)ss
COUNTY OF GALLATIN)

I, Shelley M. Cheney, do hereby certify that I am the qualified and acting County Clerk and Recorder for Gallatin County, State of Montana; that I have examined the petition to which this certificate is attached, and that pursuant to Section 7-14-2601 M.C.A. 1993, it contains the signatures of at least 10 qualified freeholders in Gallatin County.

IN WITNESS WHEREOF, I have hereunto subscribed my name and affixed the seal of my office at Bozeman, the County Seat of Gallatin County, State of Montana, this 9th day of June 1995, A.D.

Shelley M. Cheney
Shelley M. Cheney
Clerk and Recorder
Gallatin County, Montana

W Two Gun White Calf Adj Lot 25

CHECKLIST OF PROCEDURES FOR ROAD PETITIONS

Original signed petition must be submitted to the Clerk and Recorder along with a map showing the area of the road under consideration. Get name and phone number of someone to contact for questions
 NAME CHAR AT MORRISON/MARLE PHONE 7-0721

- 1) Determine if there are sufficient qualified signatures.
- 2) Complete "Report of Qualified Signatures".
- 3) If there are adequate signatures, type regular mail envelopes for:
 - A) All landowners named in the petition.
 - B) All signers of the petition.
 - C) All individuals named in the petition who could be affected by the petition.
 - D) The postmaster for the area.
 - E) The Public Lands Access Association.
- 4) Type and prepare certified mail envelopes for:
 - A) All owners of land abutting the road.
 - B) All individuals named in petition who could be affected by the abandonment.
 - C) Postmaster for the area.
 - D) Public Lands Access Association.
- 5) Schedule petition on Commissioner's agenda. DATE 6-20-95
- 6) Commissioners receive petition and assign viewing committee.
- 7) Viewing committee completes road report.
- 8) Schedule public hearing on Commissioner's agenda and prepare "Notice of Public Hearing"
- 9) Publish "Notice of Public Hearing" one time. 8-1-95, 8-8-95
- 10) Send a copy of the viewing committee report and public hearing notice:
 - A) by regular mail to persons that envelopes were prepared for in 3)
 - B) the County Road Superintendent
 - C) the County Attorney along with a copy of the petition
 - D) the Commissioners along with a copy of the petition
- 11) Prepare affidavit of mailing for petition file.
- 12) Commissioners hold public hearing to grant or deny petition. 8-8-95
- 13) County Attorney drafts resolution for Commissioners to consider at the next public hearing.
- 14) Commissioners pass resolution. 1995-44
- 15) A copy of the resolution must be sent, within 10 days of passage, by CERTIFIED MAIL to all persons envelopes were typed for in 4). 8-16-95
- 16) Type affidavit of mailing for the petition file.
- 17) If petition is granted, a certified copy of the resolution must be recorded. 8-16-95
- 18) If the petition is granted, a copy of the resolution is sent to the Assessor's office.

6-9-95

6-9-95

7-26-95
8-2-95

(20)

State of Montana

County of Gallatin

Bozeman



May 30, 1995

Sam Gianfrancisco
Gallatin County Road Superintendent

Dear Sam,

On the 15th of May 1995 I received a petition to abandon a portion of Two Gun White Calf Road in Big Sky from Morrison/Maierle. The legal description with the petition was incorrect and didn't sufficiently describe the portion to be abandoned. That day my staff contacted Charlene McKenzie from Morrison/Maierle and requested a more specific legal description to accompany the petition. On the 22nd of May Char brought in a new legal description for the abandonment. This description does not accurately describe the area to be abandoned.

If possible, I am requesting guidance from the Road Department in producing a sufficient legal description for this abandonment petition. I have enclosed copies of the petition and attachment for your information. Thank you for your assistance in this matter.

Sincerely,

Shelley M. Cheney

Shelley M. Cheney
Clerk & Recorder

cc: County Commissioners
Mike Salvagni, County Attorney
Charlene McKenzie, Morrison/Maierle

State of Montana

County of Gallatin

Bozeman



NOTICE OF PUBLIC HEARING

NOTICE IS HEREBY GIVEN that two separate petitions to abandon portions of roadway have been submitted to the Board of County Commissioners of Gallatin County, Montana, for consideration.

Petitioners are requesting that portions of Two Gun White Calf Road be abandoned as stated in Road Petition #772. The legal descriptions are as follows:

Portion north of Lot 25, Block 5, Meadow Village Subdivision: A tract of land located in the Sweetgrass Hills Subdivision in Section 36, T6S, R3E, P.M.M., Gallatin County, Montana, and more particularly described as follows: Commencing at the northwest corner of Lot 25, Block 5, Meadow Village Subdivision and the true point of beginning. Thence N 24 degrees 00 minutes 05 seconds W a distance of 25.0-0 feet; thence N 67 degrees 25 minutes 56 seconds E a distance of 80.03 feet; thence S 24 degrees 00 minutes 00 seconds E a distance of 23.00 feet; thence S 66 degrees 00 minutes 00 seconds W a distance of 80.00 feet; to the true point of beginning. Said tract contains 0.04 acres more or less and is subject to all easements of record.

Portion north of Lots 23 and 24, Block 5, Meadow Village Subdivision: A tract of land located in the Sweetgrass Hills Subdivision in Section 36, T6S, R 3 E, P.M.M., Gallatin County, Montana, and more particularly described as follows: Commencing at the northwest corner of Lot 24, Block 5, Meadow Village Subdivision and the true point of beginning; thence N 24 degrees 00 minutes 00 seconds W a distance of 23 feet; thence N 69 degrees 14 minutes 24 seconds W a distance of 177.63 feet; thence S 13 degrees 16 minutes 22 seconds E a distance of 20.00 feet; thence along an arc to the southwest 71.58 feet, said arc having a radius of 388.82 feet and delta of 10 degrees 43 minutes, 38 seconds; thence S 66 degrees 00 minutes 00 seconds W a distance of 102.37 feet to the true point of beginning; said tract contains 0.08 acres more or less and is subject to all easements of record.

NOTICE IS FURTHER GIVEN that said petition has been scheduled for public hearing before the Board of County Commissioners on the 1st day of August, 1995, at 1:30 P.M., in the Community Room, 3rd floor, of the Gallatin County Courthouse, 311 W. Main, Bozeman, Montana, at which time public opinion may be heard. All interested parties are encouraged to attend.

Further information may be obtained from Gallatin County Commissioners Jane Jelinski, Kris Dunn, or Phil Olson, 311 W. Main, Room 301, Bozeman, Montana, 59715, telephone 582-3000.

Dated this 25th day of ^{July}~~August~~, 1995.

Shelley M. Cheney
Shelley M. Cheney
Clerk and Recorder
Gallatin County, Montana

State of Montana

County of Gallatin

Bozeman



AFFIDAVIT OF MAILING

STATE OF MONTANA)
) ss
COUNTY OF GALLATIN)

SHELLEY M. CHENEY, BEING FIRST DULY SWORN ON OATH, deposes and says:

That she is the duly elected, qualified, and acting County Clerk and Recorder of Gallatin County, Montana;

AND she received the attached Notice of Public Hearing on the 25th day of July, 1995;

AND that copies of the attached notice were mailed to all landowners, signers, and individuals affected, as listed in Road Petition #772; the postmaster, public lands association, County Attorney, County Road Superintendent, and County Commission on the 26th day of July, 1995.

Shelley M. Cheney

SHELLEY M. CHENEY
CLERK AND RECORDER
GALLATIN COUNTY, MONTANA

GLTN CTY TREASURER

(AUTO)

DATE	START TIME	REMOTE TERMINAL IDENTIFICATION	TIME	RE-SULTS	MODE	TOTAL PAGES	PERSONAL LABEL	FILE NO.
JUL 25	02:25PM	406 587 7995	00'55"	OK	ES	02	ACCT CLERK/REC ELECT	098

1st notice

Post-it® Fax Note 7671		Date	7-25	# of pages	2
To	Vivie		From	Shelley	
Co./Dept.	Chronicle		Co.	Clerk + Recorder	
Phone #			Phone #	582-3050	
Fax #			Fax #	582-3037	

E)ECM >)REDUCTION S)STANDARD @)FORWARDING M)MEMORY C)CONFIDENTIAL #)BATCH
 D)DETAIL F)FINE \$)TRANSFER P)POLLING

NOTICE IS FURTHER GIVEN that said petition has been scheduled for public hearing before the Board of County Commissioners on the 1st day of August, 1995, at 1:30 P.M., in the Community Room, 3rd floor, of the Gallatin County Courthouse, 311 W. Main, Bozeman, Montana, at which time public opinion may be heard. All interested parties are encouraged to attend.

Further information may be obtained from Gallatin County Commissioners Jane Jelinski, Kris Dunn, or Phil Olson, 311 W. Main, Room 301, Bozeman, Montana, 59715, telephone 582-3000.

Dated this 25th day of August, 1995.



Shelley M. Cheney
Clerk and Recorder
Gallatin County, Montana

PUBLISH: July 30, 1995

BILL: Clerk & Recorder

State of Montana

County of Gallatin

Bozeman



July 25, 1995

Board of County Commissioners
Gallatin County Courthouse
Bozeman, Montana

RE: Two Gun White Calf Road

Dear Board,

On June 20, 1995, the County Commissioners appointed a viewing committee consisting of County Commissioner Phil Olson, Clerk and Recorder/Surveyor Shelley Cheney, and Road Superintendent Sam Gianfrancisco to consider two separate road petitions to abandon portions of Two Gun White Calf Road. The legal descriptions prepared by Tom Henesh of Morrison/Maierle regarding the proposed abandonments are as follows:

Petition to abandon a portion north of Lot 25, Block 5, Meadow Village Subdivision:

A tract of land located in the Sweetgrass Hills Subdivision in Section 36, T6S, R3E, P.M.M., Gallatin County, Montana, and more particularly described as follows: Commencing at the northwest corner of Lot 25, Block 5, of Meadow Village Subdivision and the true point of beginning. Thence N 24 degrees 00 minutes 05 seconds W a distance of 25.00 feet; thence N 67 degrees 25 minutes 56 seconds E a distance of 80.03 feet; thence S 24 degrees 00 minutes 00 seconds E a distance of 23.00 feet; thence S 66 degrees 00 minutes 00 seconds W a distance of 80.00 feet; to the true point of beginning. Said tract contains 0.04 acres more or less and is subject to all easements of record.

Petition to abandon a portion north of Lots 23 and 24, Block 5, Meadow Village Subdivision:

A tract of land located in the Sweetgrass Hills Subdivision in Section 36, T6S, R3E, P.M.M., Gallatin County, Montana and more particularly described as follows: Commencing at the northwest corner of Lot 24, Block 5, of Meadow Village Subdivision and the true point of beginning; thence N 24 degrees 00 minutes 00 seconds W a distance of 23 feet; thence N 69 degrees 14 minutes 24 seconds W a distance of 177.63 feet; thence S 13 degrees 16 minutes 22 seconds E a distance

Page 2 - continued

of 20.00 feet; thence along an arc to the southwest 71.58 feet, said arc having a radius of 388.82 feet and delta of 10 degrees 43 minutes, 38 seconds; thence S 66 degrees 00 minutes 00 seconds W a distance of 102.37 feet to the true point of beginning; Said tract contains 0.08 acres more or less and is subject to all easements of record.

On July 14, 1995, the committee viewed the areas petitioned to be abandoned and have the following comments and observations for the Boards' consideration:

We were able to locate four wooden flagged stakes which Tom Henesh placed in order to locate the northwest corner of Lot 25; the north corner between Lots 24 and 25; the north corner between Lots 23 and 24; and the Northeast corner of Lot 23, Block 5, Meadow Village Subdivision.

To the north of paved Two Gun White Calf Road is a steep sloped incline. To the south is a steep sloped decline. The grade on the paved surface is approximately 7-8% between Lots 23 and 25. The viewing committee was not able to determine the centerline of the 100 foot right-of-way.

The viewing committee met with Bill Murdock, Executive Administrator of BSOA, following our inspection. Mr. Murdock indicated that BSOA was not concerned about granting an access to Lots 23 or 24.

The viewing committee met with Tom Henesh, Morrison/Maierle, on July 17, 1995. Mr. Henesh explained that the centerline of the right-of-way is approximately 10 feet south of the actual centerline of the pavement. When asked how much of the 100 foot right of way would be abandoned on the Lot 25 petition, Mr. Henesh stated that approximately 3 feet would be abandoned north of the northeast corner of Lot 25.

The viewing committee believes that the abandonment petition north of Lot 25 would not be detrimental due to the fact that the majority of this abandonment is located on a 60 foot "extension" which runs to the west of Two Gun White Calf Road.

The petition to abandon portions north of Lots 23 and 24 indicate that 23 feet of the 100 foot right of way (north of the northwest corner of Lot 24) and 20 feet of the 100 foot right-or-way (north of the northeast corner of Lot 23) would be abandoned leaving approximately 80 feet of the original 100 foot right-of-way.

Page 3 - continued

The viewing committee has the following concerns relating to the abandonment petition north of Lots 23 and 24:

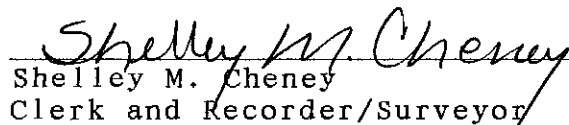
1. Whether there would be enough room for an expansion or improvement of the road in the future.
2. Whether there would be enough room for snow removal.
3. Concerns with the site distance on these lots when looking to the corner to the west.
4. Whether there would be enough room for any proposed trail, sidewalk, or utilities.
5. Whether there is enough room to grant access to these lots.

No land owner would become landlocked, nor anyone denied access to public lands if either petition to abandon were granted.


Sincerely,



Phil Olson
County Commissioner



Shelley M. Cheney
Clerk and Recorder/Surveyor



Sam Gianfrancesco
County Road Superintendent

State of Montana

County of Gallatin

Bozeman



AFFIDAVIT OF MAILING

STATE OF MONTANA)
)SS
COUNTY OF GALLATIN)

SHELLEY M. CHENEY, BEING FIRST DULY SWORN ON OATH, deposes and says:

That she is the duly elected, qualified and acting County Clerk and Recorder of Gallatin County, Montana.

I certify that a true and correct copy of the board's decision on road petition No. 772 was mailed by certified mail to all owners of land abutting on the road, street, or alley abandoned or discontinued.

Dated this day 16th of August, 1995.

Shelley M. Cheney

SHELLEY M. CHENEY
CLERK AND RECORDER
GALLATIN COUNTY, MONTANA

State of Montana

County of Gallatin

Bozeman



CORRECTION NOTICE OF PUBLIC HEARING

NOTICE IS HEREBY GIVEN that two separate petitions to abandon portions of roadway have been submitted to the Board of County Commissioners of Gallatin County, Montana, for consideration.

Petitioners are requesting that portions of Two Gun White Calf Road be abandoned as stated in Road Petition #772. The legal descriptions are as follows:

Portion north of Lot 25, Block 5, Meadow Village Subdivision: A tract of land located in the Sweetgrass Hills Subdivision in Section 36, T6S, R3E, P.M.M., Gallatin County, Montana, and more particularly described as follows: Commencing at the northwest corner of Lot 25, Block 5, Meadow Village Subdivision and the true point of beginning. Thence N 24 degrees 00 minutes 05 seconds W a distance of 25.0-0 feet; thence N 67 degrees 25 minutes 56 seconds E a distance of 80.03 feet; thence S 24 degrees 00 minutes 00 seconds E a distance of 23.00 feet; thence S 66 degrees 00 minutes 00 seconds W a distance of 80.00 feet; to the true point of beginning. Said tract contains 0.04 acres more or less and is subject to all easements of record.

Portion north of Lots 23 and 24, Block 5, Meadow Village Subdivision: A tract of land located in the Sweetgrass Hills Subdivision in Section 36, T6S, R 3 E, P.M.M., Gallatin County, Montana, and more particularly described as follows: Commencing at the northwest corner of Lot 24, Block 5, Meadow Village Subdivision and the true point of beginning; thence N 24 degrees 00 minutes 00 seconds W a distance of 23 feet; thence N 69 degrees 14 minutes 24 seconds W a distance of 177.63 feet; thence S 13 degrees 16 minutes 22 seconds E a distance of 20.00 feet; thence along an arc to the southwest 71.58 feet, said arc having a radius of 388.82 feet and delta of 10 degrees 43 minutes, 38 seconds; thence S 66 degrees 00 minutes 00 seconds W a distance of 102.37 feet to the true point of beginning; said tract contains 0.08 acres more or less and is subject to all easements of record.

A public hearing was scheduled and conducted on August 1, 1995, at 1:30 P.M., in the Community Room of the Gallatin County Courthouse.

Due to a technicality in the date of the previous notice, NOTICE IS HEREBY GIVEN that the Board of Gallatin County Commissioners have RESCHEDULED THE PUBLIC HEARING for the above named petitions on August 8, 1995, at 1:30 P.M., in the Community Room, 3rd Floor of the Gallatin County Courthouse, 311 W. Main, Bozeman, Montana, at which time public opinion may be heard. All interested parties are encouraged to attend.

Further information may be obtained from Gallatin County Commissioners Jane Jelinski, Kris Dunn, or Phil Olson, 311 W. Main, Room 301, Bozeman, Montana, 59715, telephone 582-3000.

Dated this 1st day of August, 1995.

Shelley M. Cheney

Shelley M. Cheney
Clerk and Recorder
Gallatin County, Montana

State of Montana

County of Gallatin

Bozeman



AFFIDAVIT OF MAILING

STATE OF MONTANA)
) ss
COUNTY OF GALLATIN)

SHELLEY M. CHENEY, BEING FIRST DULY SWORN ON OATH, deposes and says:

That she is the duly elected, qualified, and acting County Clerk and Recorder of Gallatin County, Montana;

AND she received the attached Notice of Public Hearing on the 1st day of August, 1995;

AND that copies of the attached notice were mailed to all landowners, signers, and individuals affected, as listed in Road Petition #772; the postmaster, public lands association, County Attorney, County Road Superintendent, and County Commission on the 2nd day of August, 1995.

Shelley M. Cheney

SHELLEY M. CHENEY
CLERK AND RECORDER
GALLATIN COUNTY, MONTANA

GLTN CTY TREASURER

(AUTO)

DATE	START TIME	REMOTE TERMINAL IDENTIFICATION	TIME	RE-SULTS	MODE	TOTAL PAGES	PERSONAL LABEL	FILE NO.
AUG 02	09:40AM	406 587 7995	00'46"	OK	ES	02	ACCT CLERK/REC ELECT	048

2nd Notice

Post-it® Fax Note	7671	Date	8-2-95	# of pages	2
To	Uivie Portnell	From	Shelley Cherry		
Co./Dept.	Legal Adv.	Co.	Clerk + Recorder		
Phone #		Phone #	582-3050		
Fax #		Fax #			

E)ECM >)REDUCTION S)STANDARD @)FORWARDING M)MEMORY C)CONFIDENTIAL #)BATCH
 D)DETAIL F)FINE \$)TRANSFER P)POLLING

A public hearing was scheduled and conducted on August 1, 1995, at 1:30 P.M., in the Community Room of the Gallatin County Courthouse.

Due to a technicality in the date of the previous notice, NOTICE IS HEREBY GIVEN that the Board of Gallatin County Commissioners have RESCHEDULED THE PUBLIC HEARING for the above named petitions on August 8, 1995, at 1:30 P.M., in the Community Room, 3rd Floor of the Gallatin County Courthouse, 311 W. Main, Bozeman, Montana, at which time public opinion may be heard. All interested parties are encouraged to attend.

Further information may be obtained from Gallatin County Commissioners Jane Jelinski, Kris Dunn, or Phil Olson, 311 W. Main, Room 301, Bozeman, Montana, 59715, telephone 582-3000.

Dated this 1st day of August, 1995.

Shelley M. Cheney

Shelley M. Cheney
Clerk and Recorder
Gallatin County, Montana

Please publish: August 6, 1995

Please bill: Clerk and Recorder

RESOLUTION NO. 1995 - 45

DECISION CONCERNING PETITION TO ABANDON COUNTY ROAD

A PORTION OF TWO GUN WHITE CALF ROAD AT BIG SKY

WHEREAS, a Petition to Abandon County Road was filed requesting to abandon the following road:

That portion north of Lots 23 and 24, Block 5, Meadow Village Subdivision: A tract of land located in the Sweetgrass Hills Subdivision in Section 36, T6S, R3E, P.M.M., Gallatin County, Montana, and more particularly described as follows:

Commencing at the northwest corner of Lot 24, Block 5, Meadow Village Subdivision and the true point of beginning; thence N 24 degrees 00 minutes 00 seconds W a distance of 23 feet; Thence N 69 degrees 14 minutes 24 seconds W a distance of 177.63 feet; thence S 13 degrees 16 minutes 22 seconds E a distance of 20.00 feet; thence along an arc to the southwest 71.58 feet, said arc having a radius of 388.82 feet and delta of 10 degrees 43 minutes, 38 seconds; thence S 66 degrees 00 minutes 00 seconds W a distance of 102.37 feet to the true point of beginning; said tract contains 0.08 acres more or less and is subject to all easements of record

WHEREAS, on June 20, 1995, the Gallatin County Clerk and Recorder reported to the Gallatin County Commissioners that the petition contained sufficient signatures as required by Section 7-14-2601, MCA; and

WHEREAS, the Gallatin County Commissioners appointed a committee consisting of one county commissioner, the county surveyor and the road supervisor to investigate the feasibility and desirability of abandoning the road; and

WHEREAS, on August 1, 1995, the Gallatin County Commissioners conducted a public hearing, after notice on the petition and the results of the investigation. The public hearing was continued and re-noticed because of a flaw in the first notice; and

WHEREAS, on August 8, 1995, the Gallatin County Commissioners continued with the public hearing and the Gallatin County Commissioners voted unanimously to grant the petition and abandon the portion of Two Gun White Calf Road in Big Sky as described above.

NOW, THEREFORE BE IT RESOLVED:

1. Based on the petition, results of the investigation and information presented at the public hearing on August 1 and August 8, 1995, the Gallatin County Commissioners conclude that the decision made herein is in the best interests of the county.

2. The following road as requested in the Petition to Abandon County Road is abandoned:

That portion north of Lots 23 and 24, Block 5, Meadow Village Subdivision: A tract of land located in the Sweetgrass Hills Subdivision in Section 36, T6S, R3E, P.M.M., Gallatin County, Montana, and more particularly described as follows:

Commencing at the northwest corner of Lot 24, Block 5, Meadow Village Subdivision and the true point of beginning; thence N 24 degrees 00 minutes 00 seconds W a distance of 23 feet; Thence N 69 degrees 14 minutes 24 seconds W a distance of 177.63 feet; thence S 13 degrees 16 minutes 22 seconds E a distance of 20.00 feet; thence along an arc to the southwest 71.58 feet, said arc having a radius of 388.82 feet and delta of 10 degrees 43 minutes, 38 seconds; thence S 66 degrees 00 minutes 00 seconds W a distance of 102.37 feet to the true point of beginning; said tract contains 0.08 acres more or less and is subject to all easements of record

3. Within ten (10) days from the date that this resolution is adopted the Clerk and Recorder shall send a copy of this resolution by certified mail to all owners of land abutting on the road. The owners shall be those listed on the last county assessment roll.

4. The Clerk and Recorder shall notify the county road supervisor by furnishing a certified copy of this resolution to the supervisor.

DATED this 15th day of August, 1995.

BOARD OF COUNTY COMMISSIONERS OF GALLATIN COUNTY

Kris Dunn
Kris Dunn, Chairman

Jane Jelinski
Jane Jelinski, Member

Phil Olson
Phil Olson, Member

Certified to document MT, Clerk and Montana. By *Shelley M. Cheney* Deputy
2 pages. Dated 8/15/95. Shelley M. Cheney, Clerk and Recorder for Gallatin County, State of Montana.

ATTEST:

Shelley M. Cheney
SHELLEY CHENEY
Clerk and Recorder
By Lina M. Altimus, deputy

310180

INDEXED
PLATED

State of Mont., County of Gallatin. ss Filed for record AUGUST 16, 19 95
at 2:42 P M., and recorded in Book 155 of MISCELLANEOUS page 3517
Shelley M. Cheney Recorder. By *Maria Tammara* Deputy

RESOLUTION NO. 1995 - 44-A

DECISION CONCERNING PETITION TO ABANDON COUNTY ROAD

A PORTION OF TWO GUN WHITE CALF ROAD AT BIG SKY

WHEREAS, a Petition to Abandon County Road was filed requesting to abandon the following road:

That portion north of Lot 25, Block 5, Meadow Village Subdivision: A tract of land located in the Sweetgrass Hills Subdivision in Section 36, T6S, R3E, P.M.M., Gallatin County Montana, and more particularly described as follows:

Commencing at the northwest corner of Lot 25, Block 5, Meadow Village Subdivision and the true point of beginning. Thence N 24 degrees 00 minutes 05 seconds W a distance of 25.0-0 feet; thence N 67 degrees 25 minutes 56 seconds E a distance of 80.03 feet; thence S 24 degrees 00 minutes 00 seconds E a distance of 23.00 feet; thence S 66 degrees 00 minutes 00 seconds W a distance of 80.00 feet; to the true point of beginning. Said tract contains 0.04 acres more or less and is subject to all easements of record.

WHEREAS, on June 20, 1995, the Gallatin County Clerk and Recorder reported to the Gallatin County Commissioners that the petition contained sufficient signatures as required by Section 7-14-2601, MCA; and

WHEREAS, the Gallatin County Commissioners appointed a committee consisting of one county commissioner, the county surveyor and the road supervisor to investigate the feasibility and desirability of abandoning the road; and

WHEREAS, on August 1, 1995, the Gallatin County Commissioners conducted a public hearing, after notice on the petition and the results of the investigation. The public hearing was continued and re-noticed because of a flaw in the first notice; and

WHEREAS, on August 8, 1995, the Gallatin County Commissioners continued with the public hearing and the Gallatin County Commissioners voted unanimously to grant the petition and abandon the portion of Two Gun White Calf Road in Big Sky as described above.

NOW, THEREFORE BE IT RESOLVED:

1. Based on the petition, results of the investigation and information presented at the public hearing on August 1 and August

8, 1995, the Gallatin County Commissioners conclude that the decision made herein is in the best interests of the county.

2. The following road as requested in the Petition to Abandon County Road is abandoned:

That portion north of Lot 25, Block 5, Meadow Village Subdivision: A tract of land located in the sweetgrass Hills Subdivision in Section 36, T6S, R3E, P.M.M., Gallatin County Montana, and more particularly described as follows:

Commencing at the northwest corner of Lot 25, Block 5, Meadow Village Subdivision and the true point of beginning. Thence N 24 degrees 00 minutes 05 seconds W a distance of 25.0-0 feet; thence N 67 degrees 25 minutes 56 seconds E a distance of 80.03 feet; thence S 24 degrees 00 minutes 00 seconds E a distance of 23.00 feet; thence S 66 degrees 00 minutes 00 seconds W a distance of 80.00 feet; to the true point of beginning. Said tract contains 0.04 acres more or less and is subject to all easements of record.

3. Within ten (10) days from the date that this resolution is adopted the Clerk and Recorder shall send a copy of this resolution by certified mail to all owners of land abutting on the road. The owners shall be those listed on the last county assessment roll.

4. The Clerk and Recorder shall notify the county road supervisor by furnishing a certified copy of this resolution to the supervisor.

DATED this 15th day of August, 1995.

BOARD OF COUNTY COMMISSIONERS OF GALLATIN COUNTY

Kris Dunn
Kris Dunn, Chairman

Jane Jelinski
Jane Jelinski, Member

Phil Olson
Phil Olson, Member

Certified to document for MT. Clerk and Recorder Montana. By: Lina M. Altamus Deputy
copy of a Bozeman, State of Gallatin

ATTEST:

Shelley M. Cheney By Lina M. Altamus, deputy
SHELLEY CHENEY
Clerk and Recorder

INDEXED
PLATED

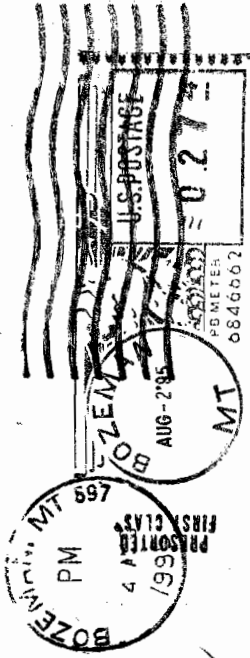
310179

State of Mont., County of Gallatin. ss Filed for record AUGUST 16, 19 95
at 2:41 P M., and recorded in Book 155 of MISCELLANEOUS page 3515
Shelley M. Cheney Recorder. By Mary Tamms Deputy

SHELLEY M. CHENEY
CLERK & RECORDER, GALLATIN COUNTY
311 WEST MAIN, ROOM 204
BOZEMAN, MT 59716

<input checked="" type="checkbox"/> ATTEMPTED NOT KNOWN
<input type="checkbox"/> NO SUCH NUMBER
<input type="checkbox"/> REFUSED
<input type="checkbox"/> NO RECEIPT
<input type="checkbox"/> VACANT
DATE <u>8-7-85</u>
RTE NO <u>2</u> INITIAL <u>SC</u>

HERE



MT 8/1/85
Scott T. Bell
15793 Bridger Canyon Road
Bozeman, MT 59772

SCOTT

SENDER:

- Complete items 1 and/or 2 for additional services.
- Complete items 3, and 4a & b.
- Print your name and address on the reverse of this form so that we can return this card to you.
- Attach this form to the front of the mailpiece, or on the back if space does not permit.
- Write "Return Receipt Requested" on the mailpiece next to the article number.

I also wish to receive the following services (for an extra fee):

1. Addressee's Address
2. Restricted Delivery
Consult postmaster for fee.

3. Article Addressed to:

Postmaster

Big Sky, MT 59716



4a. Article Number

P 787 054 795

4b. Service Type

 Registered Insured Certified COD Express Mail Return Receipt for Merchandise

7. Date of Delivery

8-17-95

5. Signature (Addressee)

[Handwritten Signature]
59716

6. Signature (Agent)

8. Addressee's Address (Only if requested and fee is paid)

PS Form 3811, October 1990

*U.S. GPO: 1990-273-861

DOMESTIC RETURN RECEIPT**SENDER:**

- Complete items 1 and/or 2 for additional services.
- Complete items 3, and 4a & b.
- Print your name and address on the reverse of this form so that we can return this card to you.
- Attach this form to the front of the mailpiece, or on the back if space does not permit.
- Write "Return Receipt Requested" on the mailpiece next to the article number.

I also wish to receive the following services (for an extra fee):

1. Addressee's Address
2. Restricted Delivery
Consult postmaster for fee.

3. Article Addressed to:

Public Land Access Association

% Monte Cooper

- 611 W. Main

Bozeman, MT 59715

4a. Article Number

P 787 054 796

4b. Service Type

 Registered Insured Certified COD Express Mail Return Receipt for Merchandise

7. Date of Delivery

8-17-95

5. Signature (Addressee)

[Handwritten Signature]

6. Signature (Agent)

8. Addressee's Address (Only if requested and fee is paid)

PS Form 3811, October 1990

*U.S. GPO: 1990-273-861

DOMESTIC RETURN RECEIPT**SENDER:**

- Complete items 1 and/or 2 for additional services.
- Complete items 3, and 4a & b.
- Print your name and address on the reverse of this form so that we can return this card to you.
- Attach this form to the front of the mailpiece, or on the back if space does not permit.
- Write "Return Receipt Requested" on the mailpiece next to the article number.

I also wish to receive the following services (for an extra fee):

1. Addressee's Address
2. Restricted Delivery
Consult postmaster for fee.

3. Article Addressed to:

Donald Hart

P.O. Box 160453

Big Sky, MT 59716



4a. Article Number

P 787 054 791

4b. Service Type

 Registered Insured Certified COD Express Mail Return Receipt for Merchandise

7. Date of Delivery

[Redacted]

5. Signature (Addressee)

[Handwritten Signature]
59716

6. Signature (Agent)

8. Addressee's Address (Only if requested and fee is paid)

PS Form 3811, October 1990

*U.S. GPO: 1990-273-861

DOMESTIC RETURN RECEIPT

SENDER:

- Complete items 1 and/or 2 for additional services.
- Complete items 3, and 4a & b.
- Print your name and address on the reverse of this form so that we can return this card to you.
- Attach this form to the front of the mailpiece, or on the back if space does not permit.
- Write "Return Receipt Requested" on the mailpiece next to the article number.

I also wish to receive the following services (for an extra fee):

- Addressee's Address
- Restricted Delivery

Consult postmaster for fee.

3. Article Addressed to:

Durward T. & Betty J. Palmer
P.O. Box 181
Elysian, MN 56028

4a. Article Number

P 787 054 793

4b. Service Type

- Registered Insured
 Certified COD
 Express Mail Return Receipt for Merchandise

7. Date of Delivery

August 21 - 95
8. Addressee's Address (Only if requested and fee is paid)

5. Signature (Addressee)

6. Signature (Agent)

PS Form 3811, October 1990

U.S. GPO: 1990-273-861

DOMESTIC RETURN RECEIPT

SENDER:

- Complete items 1 and/or 2 for additional services.
- Complete items 3, and 4a & b.
- Print your name and address on the reverse of this form so that we can return this card to you.
- Attach this form to the front of the mailpiece, or on the back if space does not permit.
- Write "Return Receipt Requested" on the mailpiece next to the article number.

I also wish to receive the following services (for an extra fee):

- Addressee's Address
- Restricted Delivery

Consult postmaster for fee.

3. Article Addressed to:

California Surfing Products, Inc.
P.O. Box 230216
Encinitas, CA 92023

4a. Article Number

P 787 054 792

4b. Service Type

- Registered Insured
 Certified COD
 Express Mail Return Receipt for Merchandise

7. Date of Delivery

8/21/95
8. Addressee's Address (Only if requested and fee is paid)

5. Signature (Addressee)

6. Signature (Agent)

PS Form 3811, October 1990

U.S. GPO: 1990-273-861

DOMESTIC RETURN RECEIPT

SENDER:

- Complete items 1 and/or 2 for additional services.
- Complete items 3, and 4a & b.
- Print your name and address on the reverse of this form so that we can return this card to you.
- Attach this form to the front of the mailpiece, or on the back if space does not permit.
- Write "Return Receipt Requested" on the mailpiece next to the article number.

I also wish to receive the following services (for an extra fee):

- Addressee's Address
- Restricted Delivery

Consult postmaster for fee.

3. Article Addressed to:

John R. Trayser
808 Wildrose Springs Dr.
St. Charles, IL 60174

4a. Article Number

P 787 054 794

4b. Service Type

- Registered Insured
 Certified COD
 Express Mail Return Receipt for Merchandise

7. Date of Delivery

8/22/95
8. Addressee's Address (Only if requested and fee is paid)

5. Signature (Addressee)

6. Signature (Agent)

PS Form 3811, October 1990

U.S. GPO: 1990-273-861

DOMESTIC RETURN RECEIPT