

ROAD PETITION #770

TAYABESHOCKUP ROAD

GRANTED FEB 7, 1995

BOOK 43 PAGE 260

LETTER OF TRANSMITTAL

Morrison /CSSA
Maierle /CSSA

901 Technology Boulevard
 P.O. Box 1113
 Bozeman, MT 59772-1113
 Phone: (406) 587-0781

Date <i>12/13</i>	Job No. <i>2336</i>
Attention	
Re:	

TO: *Clark Recorder*

attn: Shelly

We are sending you Attached Under Separate cover via _____ the following items:
 Shop Drawings Prints Plans Samples Specifications Copy of Letter Change Order

COPIES	DATE	NO.	DESCRIPTION
			<i>Petition to Abandon County Road "Payabushockup"</i>

THESE ARE TRANSMITTED as checked below:

- | | | |
|--|--|---|
| <input type="checkbox"/> For approval | <input type="checkbox"/> Approved as noted | <input type="checkbox"/> Rejected |
| <input type="checkbox"/> For your use | <input type="checkbox"/> Returned for Correction | <input type="checkbox"/> Prints returned after loan to us |
| <input type="checkbox"/> As requested | <input type="checkbox"/> For review and comment | <input type="checkbox"/> For your files |
| <input type="checkbox"/> Approved as submitted | <input type="checkbox"/> Revised and resubmit | |

REMARKS: *If you have any questions or comments please contact our office. Please let us know schedule for petition*

Copy To: _____ Signed: *[Signature]*

If enclosures are not as noted, please advise.

Road Petition
770

CHECKLIST OF PROCEDURES FOR ROAD PETITIONS

Original signed petition must be submitted to the Clerk and Recorder along with a map showing the area of the road under consideration. Get name and phone number of someone to contact for questions

NAME CHAR @ M+M PHONE 7-0721

- 1) Determine if there are sufficient qualified signatures.
- 2) Complete "Report of Qualified Signatures".
- 3) If there are adequate signatures, type regular mail envelopes for:
 - A) All landowners named in the petition.
 - B) All signers of the petition.
 - C) All individuals named in the petition who could be affected by the petition.
 - D) The postmaster for the area.
 - E) The Public Lands Access Association.
- 4) Type and prepare certified mail envelopes for:

1-6-94 sent copy of whole petition to Co. Atty. Ama

 - A) All owners of land abutting the road.
 - B) All individuals named in petition who could be affected by the abandonment.
 - C) Postmaster for the area.
 - D) Public Lands Access Association.
- 5) Schedule petition on Commissioner's agenda. DATE 1-10-95
- 6) Commissioners receive petition and assign viewing committee.
- 7) Viewing committee completes road report.
- 8) Schedule public hearing on Commissioner's agenda and prepare "Notice of Public Hearing"
- 9) Publish "Notice of Public Hearing" one time.
- 10) Send a copy of the viewing committee report and public hearing notice:
 - A) by regular mail to persons that envelopes were prepared for in 3).
 - B) the County Road Superintendent
 - C) the County Attorney along with a copy of the petition
 - D) the Commissioners along with a copy of the petition
- 11) Prepare affidavit of mailing for petition file.
- 12) Commissioners hold public hearing to grant or deny petition. 1-31-95
- 13) County Attorney drafts resolution for Commissioners to consider at the next public hearing.
- 14) Commissioners pass resolution. 2-7-95 1995-5
- 15) A copy of the resolution must be sent, within 10 days of passage, by CERTIFIED MAIL to all persons envelopes were typed for in 4). ~~2-10-95~~ 2-10-95
- 16) Type affidavit of mailing for the petition file.
- 17) If petition is granted, a certified copy of the resolution must be recorded. 2-10-95
- 18) If the petition is granted, a copy of the resolution is sent to the Assessor's office.

12 signed

RECEIVED
Date 12-13-94
Clerk & Recorder
Gallatin County, Mont.

PETITION TO ABANDON COUNTY ROAD
(APPENDIX A)

TO: THE BOARD OF COUNTY COMMISSIONERS, GALLATIN COUNTY, MONTANA

COME NOW the undersigned freeholders of the road district of Gallatin County, Montana, and petition this board pursuant to Section 7-14-2601, MCA, to abandon a county road located in Gallatin County, Montana and represent as follows:

1. The road to be abandoned is particularly described as follows: SEE EXHIBIT A

(Attach additional page if required).

2. The road is commonly known as: Tayabeshockup

3. The general route of the road is described as follows:
SEE EXHIBIT A

4. The lands and owners immediately adjacent to the road are:

<u>LANDOWNER(S)</u>	<u>MAILING ADDRESS</u>
1. <input checked="" type="checkbox"/> Arthur J. & Mary J. Dierickx	506 N. 21st Avenue
<input checked="" type="checkbox"/> Richard L. & Jonella M. Schwaller	Bozeman, MT 59715
<u>Tract C, COS 10B</u>	

PROPERTY DESCRIPTION

2. Triple Tree Ranch Development P.O. Box 25200
Limited Partnership Jackson, WY 83001

A tract of land located in the S 1/2 Sec. 32. The W 1/2 Sec. 33, T2S, R6E P.M.M., and the NW 1/4, Sec. 4, T3S, R6E, P.M.M., Gallatin County, MT

PROPERTY DESCRIPTION

3. _____

PROPERTY DESCRIPTION

LANDOWNER(S)

MAILING ADDRESS

4. X Mary J. Dierick

12810 W. Fairmount Ave
Butler, Wis. 53007

PROPERTY DESCRIPTION

5. _____

PROPERTY DESCRIPTION

6. _____

PROPERTY DESCRIPTION

7. _____

PROPERTY DESCRIPTION

8. _____

PROPERTY DESCRIPTION

9. _____

PROPERTY DESCRIPTION

10. _____

PROPERTY DESCRIPTION

<u>LANDOWNER(S)</u>	<u>MAILING ADDRESS</u>
4. <u>RICHARD L. SCHWALLER</u> <u>Richard L. Schwaller</u>	<u>1426 CHERRY DR.</u> <u>BOZEMAN, MT 59715</u>
<u>TRACT C, COS 10B</u>	

PROPERTY DESCRIPTION

5. <u>JONELLA M. SCHWALLER</u> <u>Jonella M. Schwaller</u>	<u>1426 CHERRY DR.</u> <u>BOZEMAN, MT 59715</u>
<u>TRACT C, COS 10B</u>	

PROPERTY DESCRIPTION

6.		

PROPERTY DESCRIPTION

7.		

PROPERTY DESCRIPTION

8.		

PROPERTY DESCRIPTION

9.		

PROPERTY DESCRIPTION

10.		

PROPERTY DESCRIPTION

LANDOWNER(S)

MAILING ADDRESS

4. ✓ Arthur J. Dierdy

910 10th Street West
Billings, MT 59102

PROPERTY DESCRIPTION

5. _____

PROPERTY DESCRIPTION

6. _____

PROPERTY DESCRIPTION

7. _____

PROPERTY DESCRIPTION

8. _____

PROPERTY DESCRIPTION

9. _____

PROPERTY DESCRIPTION

10. _____

PROPERTY DESCRIPTION

LANDOWNER(S)

MAILING ADDRESS

11. _____

PROPERTY DESCRIPTION

12. _____

PROPERTY DESCRIPTION

13. _____

PROPERTY DESCRIPTION

14. _____

PROPERTY DESCRIPTION

15. _____

PROPERTY DESCRIPTION

16. _____

PROPERTY DESCRIPTION

(Use additional pages if required)

5. Except for the following landowners the landowners identified in Section 3 consent to the abandonment: (If any of the adjacent landowners do not consent identify them in this paragraph)

None

6. If a landowner stated in Paragraph 3 cannot be found to determine the landowner's consent, identify the landowner and state the efforts made to locate the landowner:

N/A

7. To the best of our knowledge the following are landowners, who do not own land immediately adjacent to the road, but who could be affected by the abandonment of the road:

<u>LANDOWNER(S)</u>	<u>MAILING ADDRESS</u>
None	
_____	_____
_____	_____
_____	_____
_____	_____
_____	_____
_____	_____
_____	_____
_____	_____
_____	_____

(Use additional pages if required)

8. The necessity for and advantage of the abandonment of the road are as follows: Clear both parcels title from easement that road cannot be built. Easement serves no purpose.


The undersigned state that they are owners of real property in the Gallatin County road district which is taxable for the county general road tax. If more than 10 freeholders sign, use additional pages.

1.  Signature 739 HARPER PUCKETT RD Address

OK THOMAS M. HOVESHY Printed Name BOZEMAN MT 59715 City, State & Zip

10-6-99 Date

Description of Property

2.  Signature 910 10TH Street West APT 201 Address

OK JAMES A. DIERICKX Printed Name Billings, MT 59602 City, State & Zip

10-29-94 Date

Description of Property

3.  Signature 12810 W. Fairmount Ave. Address

OK Mary J. Dierickx Printed Name Butte, Wyo. 53007 City, State & Zip

11-3-94 Date

Description of Property

The undersigned state that they are owners of real property in the Gallatin County road district which is taxable for the county general road tax. If more than 10 freeholders sign, use additional pages.


1.  739 HARPER PUCKETT RD
Signature Address

THOMAS M. HEVSEY BOZEMAN MT 59715
Printed Name City, State & Zip

NO

10-6-94
Date

Description of Property

2.  7650 S. 19th
Signature Address

John R Schunke Bozeman, MT
Printed Name City, State & Zip

OK

Oct 31, 94
Date

Description of Property

3.  P.O. Box 457
Signature Address

MICHAEL L. RAYMOND Gallatin Gateway, MT 59730
Printed Name City, State & Zip

OK

Nov. 8, 94
Date

Description of Property

4. Richard L. Schwaller Signature 1426 CHERRY DR. Address
RICHARD L. SCHWALLER Printed Name BOZEMAN, MT 59715 City, State & Zip
OK 11/14/94 Date

5. Jonella M. Schwaller Signature 1426 CHERRY DR. Address
OK JONELLA M. SCHWALLER Printed Name BOZEMAN, MT 59715 City, State & Zip
11/14/94 Date

6. _____ Signature _____ Address
_____ Printed Name _____ City, State & Zip
_____ Date

7. _____ Signature _____ Address
_____ Printed Name _____ City, State & Zip
_____ Date

_____ Description of Property

PO Box 863

8. Donna Stangor Lovell 202 N. Broadway St.
 Signature Address
 NO Donna Stangor Lovell Manhattan, MT 59741
 Printed Name City, State & Zip
11-10-94
 Date

9. Steve Malmberg 13831 Lone Bear Rd
 Signature Address
 OK Steve H. MALMBERG Bozeman, MT 59715
 Printed Name City, State & Zip
11/14/94
 Date

10. _____
 Signature Address

 Printed Name City, State & Zip

 Date

11. _____
 Signature Address

 Printed Name City, State & Zip

 Description of Property

EXHIBIT "A" ROAD ABANDONMENT DETAIL

A TRACT OF LAND LOCATED IN THE SW 1/4,
SECTION 28 & 33, T2S R6E, P.M.M.
GALLATIN COUNTY, MONTANA

A strip of land beginning at the N 1/16 corner of the NW
1/4 of Section 33; Thence N 89°55'17" W a distance of
approximately 740' with a width of 30' either side of said
section line for a total width of 60'.

ARTHUR J. & MARY J. DIERICKX
RICHARD L. & JONELLA M. SCHWALLER
506 N. 21 ST AVE.
BOZEMAN, MT. 59715

FOUND N 1/16
NW 1/4 SECTION 33 FOUND
YELLOW PLASTIC CAP

N 89°55'17" W APPROX. DIST. 740'

SECTION 28
SECTION 33

ABANDON EXISTING 60' R/W

LOT 1

LOT 2

TRIPLE TREE RANCH DEVELOPMENT
LIMITED PARTNERSHIP.
P.O. BOX 25200
JACKSON, WY. 83001

LEGEND :



= AREA TO BE
ABANDONED

JOHN & KATHLEEN VANHOUTEN
P.O. BOX 4453
BOZEMAN, MT. 59715

60' R/W

TOM JUNGST
2855 STAR RIDGE ROAD
BOZEMAN, MT. 59715

TRACT 1
MILLIAM F. OGDEN
ELINDA K. OGDEN
AD% FMG 1244 BAKER BUILDING
MINNEAPOLIS, MN. 55402

TRIPLE TREE RANCH
SUBDIVISION

Morrison/CSSA
Maeferle

ENGINEERS
PLANNERS
SURVEYORS

P.O. Box 1113
901 Technology Blvd.
Bozeman, MT 59711-1113
Phone (406) 597-0721

SINCE 1948

State of Montana

County of Gallatin

Bozeman



CERTIFICATE OF THE COUNTY CLERK AND RECORDER
RELATING TO
QUALIFICATIONS OF THE SIGNERS

Statement of Purpose: Petition to abandon a portion of
Tayabeshockup Road.

Legal Description: A Tract of land located in the SW1/4 of
Section 28 and NW1/4 of Section 33, T 2 S,
R 6 E, P.M.M., being more particularly
described as a strip of land beginning at
the N 1/16 corner of the NW1/4 of Section
33, thence N 89°55'17"W a distance of
approximately 740' with a width of 30'
either side of said section line for a total
width of 60'.


STATE OF MONTANA)
)ss
County of Gallatin)

I, Shelley M. Cheney, do hereby certify that I am the qualified and
acting County Clerk and Recorder for Gallatin County, State of
Montana; that I have examined the petition to which this
certificate is attached, and that pursuant to Section 7-14-2601
M.C.A. 1993, it contains the signatures of at least 10 qualified
freeholders in Gallatin County.

IN WITNESS WHEREOF, I have hereunto subscribed my name and affixed
the seal of my office at Bozeman, the County Seat of Gallatin
County, State of Montana, this 5th day of January 1995, A.D.

Shelley M. Cheney By [Signature] DEPUTY

Shelley M. Cheney
Clerk and Recorder
Gallatin County, Montana



RECEIVED JAN 18 1995

Shelley
Cheney

TO: Phil Olson and Sam Gianfrancisco

FROM: Shelley *SMC*

DATE: January 18, 1995

SUBJECT: Tayabeshockup road review

Please take a moment to review the attached report as drafted. FEEL FREE to make any changes, corrections, or additions you may have.

Please return the report back to me with comments as soon as possible so the original report can be signed, and a public hearing date can be scheduled, notices prepared, etc.

Thanks for your help!

January 18, 1995

Board of County Commissioners
Gallatin County Courthouse
Bozeman, Montana

RE: Tayabeshockup Road

Dear Board,

On January 13, 1995, the undersigned being duly appointed as viewing committee, viewed a portion of Tayabeshockup Road as follows: A strip of land located in the SW 1/4 of Section 28 and 33, T2S, R6E, P.M.M., Gallatin County, Montana beginning at the N 1/16 corner of the NW 1/4 of Section 33; thence N 89 degrees 55 minutes and 17 seconds west a distance of approximately 740 feet with a width of 30 feet either side of said section line for a total width of 60 feet. This portion of road has been petitioned to be abandoned in Road Petition #770.

The viewing committee observed the following:

The connection of the subdivision road portion of Tayabeshockup within Triple Tree Ranch Subdivision onto the county road portion of Tayabeshockup is now complete. The easement as described in the petition does not appear to be needed because of this connection.

A fence line appears to follow the centerline of the county road easement.


The proposed abandonment is not built. If built, this portion of road would stop at the top of a ridge. It does not appear to be feasible to connect this portion of road to Sourdough Road due to the steep grades to the west in excess of a 20% grade.

No land owner would become landlocked, nor anyone denied access to public lands if this petition to abandon were granted.

Sincerely,



Phil Olson
County Commissioner


Shelley M. Cheney
Clerk and Recorder/Surveyor

State of Montana

County of Gallatin

Bozeman



NOTICE OF PUBLIC HEARING


NOTICE IS HEREBY GIVEN that a petition to abandon a portion of roadway has been submitted to the Board of County Commissioners of Gallatin County, Montana, for consideration.

Petitioners are requesting that a portion of Tayabeshockup Road located in the SW 1/4 of Section 28 and 33, T2S, R6E, P.M.M., Gallatin County, Montana, beginning at the N 1/16 corner of the NW 1/4 of Section 33; thence N 89 degrees 55 minutes and 17 seconds west a distance of approximately 740 feet with a width of 30 feet either side of said section line for a total width of 60 feet, be abandoned as stated in Road Petition #770.

NOTICE IS FURTHER GIVEN that said petition has been scheduled for public hearing before the Board of County Commissioners on the 31st day of January, 1995, at 1:30 P.M., in the Community Room, 3rd floor, of the Gallatin County Courthouse, 311 W. Main, Bozeman, Montana, at which time public opinion may be heard. All interested parties are encouraged to attend.

Further information may be obtained from Gallatin County Commissioners Jane Jelinski, Kris Dunn, or Phil Olson, 311 W. Main, Room 301, Bozeman, Montana, 59715, telephone 585-1400.

Dated this 25th day of January, 1995.


Shelley M. Cheney
Clerk and Recorder
Gallatin County, Montana

Please publish: January 29, 1995

Please bill: Clerk and Recorder

State of Montana

County of Gallatin

Bozeman



AFFIDAVIT OF MAILING

STATE OF MONTANA)
)ss
COUNTY OF GALLATIN)

SHELLEY M. CHENEY, BEING FIRST DULY SWORN ON OATH, deposes and says:

That she is the duly elected, qualified and acting County Clerk and Recorder of Gallatin County, Montana.

I certify that a true and correct copy of the board's decision on road petition number 770 was mailed by certified mail to all owners of land abutting on the road, street, or alley abandoned or discontinued.

Dated this 10th day of February, 1995.

Shelley M. Cheney

SHELLEY M. CHENEY
CLERK AND RECORDER
GALLATIN COUNTY, MONTANA

RESOLUTION NO. 1995- 5**DECISION CONCERNING PETITION TO ABANDON COUNTY ROAD
NAME OF COUNTY ROAD: A portion of Tayabeshockup Road**

WHEREAS, a Petition to Abandon County Road was filed requesting that a portion of Tayabeshockup be abandoned as follows:

A strip of land located in the SW 1/4 of Section 28 and NW 1/4 of Section 33, T2S, R6E, P.M.M. being more described as a strip of land beginning at the N 1/16 corner of the NW 1/4 of Section 33, thence N 89°55'17"W a distance of approximately 740' with a width of 30' either side of said section line for a total width of 60'.

WHEREAS, the Gallatin County Clerk and Recorder reported to the Gallatin County Commissioners that the petition contained sufficient signatures as required by Section 7-14-2601, MCA; and

WHEREAS, the County Commissioners appointed a committee consisting of one county commissioner, the county surveyor and road supervisor to investigate the feasibility and desirability of abandoning the road; and

WHEREAS, on January 31, 1995, the County Commissioners conducted a public hearing, after notice, on the petition and the results of the investigation.

NOW, THEREFORE BE IT RESOLVED:

1. Based on the petition, results of the investigation and information presented at the public hearing the Gallatin County Commissioners conclude that the decision made herein is in the best interests of the county and feasible and desirable for the use and benefit of the public for the following reasons:

The connection of the subdivision road portion of Tayabeshockup within Triple Tree Ranch Subdivision onto the county road portion of Tayabeshockup is complete. The easement as described in the petition does not appear to be needed because of this connection. The portion to be abandoned is not built. If built, this portion of the road would stop at the top of a ridge. It does not appear to be feasible to connect this portion of the road to Sourdough Road because of the steep grades to the west in excess of 20% grade. No landowner would become landlocked nor anyone denied access to public lands with this abandonment.

2. The following road, as requested in the Petition to Abandon County Road, is abandoned:

A strip of land located in the SW 1/4 of Section 28 and NW 1/4 of Section 33, T2S, R6E, P.M.M. being more described as a strip of land beginning at the N 1/16 corner of the NW 1/4 of Section 33, thence N 89°55'17" W a

distance of approximately 740' with a width of 30' either side of said section line for a total width of 60'.

3. Within ten (10) days from the date that this resolution is adopted the Clerk and Recorder shall send a copy of this resolution by certified mail to all owners of land abutting on the road. The owners shall be those listed on the last county assessment roll.

4. The Clerk and Recorder shall notify the county road supervisor by furnishing a certified copy of this resolution to the supervisor.

DATED this 7th day of February, 1995.

BOARD OF COUNTY COMMISSIONERS OF GALLATIN COUNTY

Kris Dunn
Kris Dunn, Chairman

Jane Jelinski
Jane Jelinski, Member

Phil Olson
Phil Olson, Member

ATTEST:

Shelley M. Cheney
SHELLEY CHENEY
Clerk and Recorder

INDEXED
PLATTED

301140

Certified to be a full, true and correct copy of a document containing 2 pages. Dated at Bozeman, MT, Feb 10 19 95. Shelley M. Cheney Clerk and Recorder for Gallatin County, State of Montana. By Timothy J. Altimus Deputy

State of Mont., County of Gallatin. ss Filed for record February 10th, 19 95 at 11:00 A.M., and recorded in Book 151 of MISCELLANEOUS page 1626 Shelley M. Cheney Recorder. By Timothy J. Altimus Deputy


Rt: Road Petition File #770
Fee: -0-

SHELLEY M. CHENEY
CLERK & RECORDER, GALLATIN COUNTY
311 WEST MAIN, ROOM 204
BOZEMAN, MT 59715

CERTIFIED

P 787 054 783

MAIL



Richard & Pamela M. Schwaller
2811 N. 28th Ave.
Bozeman, MT 59715

RETURNED TO SENDER
FORWARDING ORDER EXPIRED


F. O. F. - 11 AM

SHELLEY M. CHENEY
CLERK & RECORDER, GALLATIN COUNTY
311 WEST MAIN, ROOM 204
BOZEMAN, MT 59715

CERTIFIED

P 787 054 782

MAIL



Arthur J. Dierickx
506 N. 21st Ave.
Bozeman, MT 59715

RETURNED TO SENDER
FORWARDING ORDER EXPIRED

F. O. F. - 11 AM

Fold at line over top of envelope to the right of the return address.

Is your RETURN ADDRESS completed on the reverse side?

SENDER:

- Complete items 1 and/or 2 for additional services.
- Complete items 3, and 4a & b.
- Print your name and address on the reverse of this form so that we can return this card to you.
- Attach this form to the front of the mailpiece, or on the back if space does not permit.
- Write "Return Receipt Requested" on the mailpiece next to the article number.

3. Article Addressed to:

Richard L. & Jonella M. Schwaller
506 N. 21st Ave.
Bozeman, MT 59715

4a. Article Number

P 787 054 783

4b. Service Type

- Registered
- Certified
- Insured
- Express Mail
- Return Receipt for Merchandise

7. Date of Delivery

5. Signature (Addressee)

6. Signature (Agent)

8. Addressee's Address (Only if requested and fee is paid)

Thank you for using Return Receipt Service.

PS Form 3811, October 1990 *U.S. GPO: 1990-273-861 **DOMESTIC RETURN RECEIPT**

Is your RETURN ADDRESS completed on the reverse side?

SENDER:

- Complete items 1 and/or 2 for additional services.
- Complete items 3, and 4a & b.
- Print your name and address on the reverse of this form so that we can return this card to you.
- Attach this form to the front of the mailpiece, or on the back if space does not permit.
- Write "Return Receipt Requested" on the mailpiece next to the article number.

3. Article Addressed to:

Arthur J. & Mary J. Dierickx
506 N. 21st Ave.
Bozeman, MT 59715

4a. Article Number

P 787 054 782

4b. Service Type

- Registered
- Certified
- Insured
- Express Mail
- Return Receipt for Merchandise

7. Date of Delivery

5. Signature (Addressee)

6. Signature (Agent)

8. Addressee's Address (Only if requested and fee is paid)

Thank you for using Return Receipt Service.


Fold at line over top of envelope to the right of the return address.

PS Form 3811, October 1990 *U.S. GPO: 1990-273-861 **DOMESTIC RETURN RECEIPT**

SHELLEY M. CHENEY
CLERK & RECORDER, GALLATIN COUNTY
311 WEST MAIN, ROOM 204
BOZEMAN, MT 59715

FORWARDING ORDER EXPIRED

RICHARD L. & JONELLA M. SCHWALLER
506 N. 21ST AVENUE
BOZEMAN, MT 59715




PRESORTED
FIRST CLASS

Feb 1, 90

SHELLEY M. CHENEY
CLERK & RECORDER, GALLATIN COUNTY
311 WEST MAIN, ROOM 204
BOZEMAN, MT 59715

FORWARDING ORDER EXPIRED

ARTHUR J. & MARY J. DIERICKX
506 N. 21ST AVENUE
BOZEMAN, MT 59715



PRESORTED
FIRST CLASS

Feb 1, 90

SENDER:

- Complete items 1 and/or 2 for additional services.
- Complete items 3, and 4a & b.
- Print your name and address on the reverse of this form so that we can return this card to you.
- Attach this form to the front of the mailpiece, or on the back if space does not permit.
- Write "Return Receipt Requested" on the mailpiece next to the article number.

I also wish to receive the following services (for an extra fee):

1. Addressee's Address
2. Restricted Delivery
Consult postmaster for fee.

3. Article Addressed to:

Richard L. & Jonella M. Schwaller
1426 Cherry Drive
Bozeman, MT 59715

4a. Article Number

P 787 054 786

4b. Service Type

- Registered Insured
 Certified COD
 Express Mail Return Receipt for Merchandise

7. Date of Delivery

2-11-95

5. Signature (Addressee)

6. Signature (Agent)

8. Addressee's Address (Only if requested and fee is paid)

PS Form 3811, October 1990

*U.S. GPO: 1990-273-861

DOMESTIC RETURN RECEIPT**SENDER:**

- Complete items 1 and/or 2 for additional services.
- Complete items 3, and 4a & b.
- Print your name and address on the reverse of this form so that we can return this card to you.
- Attach this form to the front of the mailpiece, or on the back if space does not permit.
- Write "Return Receipt Requested" on the mailpiece next to the article number.

I also wish to receive the following services (for an extra fee):

1. Addressee's Address
2. Restricted Delivery
Consult postmaster for fee.

3. Article Addressed to:

Postmaster
Bozeman, MT 59715

4a. Article Number

P 787 054 788

4b. Service Type

- Registered Insured
 Certified COD
 Express Mail Return Receipt for Merchandise

Date of Delivery

2-13-95

5. Signature (Addressee)

6. Signature (Agent)

8. Addressee's Address (Only if requested and fee is paid)

PS Form 3811, October 1990

*U.S. GPO: 1990-273-861

DOMESTIC RETURN RECEIPT**SENDER:**

- Complete items 1 and/or 2 for additional services.
- Complete items 3, and 4a & b.
- Print your name and address on the reverse of this form so that we can return this card to you.
- Attach this form to the front of the mailpiece, or on the back if space does not permit.
- Write "Return Receipt Requested" on the mailpiece next to the article number.

I also wish to receive the following services (for an extra fee):

1. Addressee's Address
2. Restricted Delivery
Consult postmaster for fee.

3. Article Addressed to:

Mary J. Dierickx
12810 W. Fairmount Ave.
Butler, WI 53007

4a. Article Number

P 787 054 785

4b. Service Type

- Registered Insured
 Certified COD
 Express Mail Return Receipt for Merchandise

7. Date of Delivery

2-14-95

5. Signature (Addressee)

6. Signature (Agent)

8. Addressee's Address (Only if requested and fee is paid)

PS Form 3811, October 1990

*U.S. GPO: 1990-273-861

DOMESTIC RETURN RECEIPT

SENDER:

- Complete items 1 and/or 2 for additional services.
- Complete items 3, and 4a & b.
- Print your name and address on the reverse of this form so that we can return this card to you.
- Attach this form to the front of the mailpiece, or on the back if space does not permit.
- Write "Return Receipt Requested" on the mailpiece next to the article number.

I also wish to receive the following services (for an extra fee):

1. Addressee's Address
2. Restricted Delivery

Consult postmaster for fee.

3. Article Addressed to:

Triple Tree Ranch Development
P.O. Box 25200
Jackson, WY 83001

4a. Article Number

P 787 054 784

4b. Service Type

- Registered Insured
 Certified COD
 Express Mail Return Receipt for Merchandise

7. Date of Delivery


5. Signature (Addressee)

6. Signature (Agent)

PS Form 3811, October 1990

★U.S. GPO: 1990-273-861

DOMESTIC RETURN RECEIPT

**SENDER:**

- Complete items 1 and/or 2 for additional services.
- Complete items 3, and 4a & b.
- Print your name and address on the reverse of this form so that we can return this card to you.
- Attach this form to the front of the mailpiece, or on the back if space does not permit.
- Write "Return Receipt Requested" on the mailpiece next to the article number.

I also wish to receive the following services (for an extra fee):

1. Addressee's Address
2. Restricted Delivery

Consult postmaster for fee.

3. Article Addressed to:

Public Land Access Association
% Monte Cooper
611 West Main
Bozeman, MT 59715

4a. Article Number

P 787 054 789

4b. Service Type

- Registered Insured
 Certified COD
 Express Mail Return Receipt for Merchandise

7. Date of Delivery

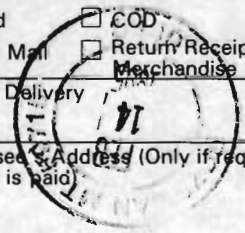
5. Signature (Addressee)

6. Signature (Agent)

PS Form 3811, October 1990

★U.S. GPO: 1990-273-861

DOMESTIC RETURN RECEIPT

**SENDER:**

- Complete items 1 and/or 2 for additional services.
- Complete items 3, and 4a & b.
- Print your name and address on the reverse of this form so that we can return this card to you.
- Attach this form to the front of the mailpiece, or on the back if space does not permit.
- Write "Return Receipt Requested" on the mailpiece next to the article number.

I also wish to receive the following services (for an extra fee):

1. Addressee's Address
2. Restricted Delivery

Consult postmaster for fee.

3. Article Addressed to:

Arthur J. Dierickx
910 10th Street West
Billings, MT 59102

4a. Article Number

P 787 054 787

4b. Service Type

- Registered Insured
 Certified COD
 Express Mail Return Receipt for Merchandise

7. Date of Delivery

5. Signature (Addressee)

6. Signature (Agent)

PS Form 3811, October 1990

★U.S. GPO: 1990-273-861

DOMESTIC RETURN RECEIPT

