

Road PETITION
681

Abandon Road and Open Road
SW 1/4 Sec. 32 T4N R5E

Road abandon 11/22/77
Enter Road Book 12/23/77

Comm Book 39
Page 212

PETITION TO ABANDON ONE SECTION OF
COUNTY ROAD AND OPEN ANOTHER PORTION

To the Honorable Board of

County Commissioners

Gallatin County, Montana

Gentlemen:

We the undersigned Freeholders of Gallatin County, Montana, taxable herein for road purposes, do hereby petition your Honorable Body to abandon one section of County Road and open a second section and being more particularly described as follows:

Beginning point to abandon road bears S 60° 00' E, a distance of 3352 feet more or less from the West 1/4 corner of Section 31, Township 4 North, Range 5 East; thence following the centerline of the County road through the following courses. N 0° 00' E 400'; N 32° 0' W 168.6'; N 6° 58' W 221.6'; N 48° 50' W 638.4'; thence S 85° 49' W a distance of 345.3' to a point on the centerline of the new County road as constructed which bears S 75° 12' 30" E a distance of 2029' more or less from the West 1/4 Corner of Section 31, Township 4 North, Range 5 East.

Beginning point to open road bears S 60° 00' E a distance of 3352 feet more or less from the West 1/4 Corner of Section 31, Township 4 North, Range 5 East to a point on the centerline of the old County Road as constructed; thence along a curve to the left thru a central angle of 76° 08' with a radius of 191' for a distance of 253.8 feet; thence N 76° 08' W a distance 291.6 feet; thence along a curve to the right thru a central angle of 54° 45' with a radius of 286.5 feet for a distance of 273.8 feet; thence North 23° 21' W a distance of 794 feet to the point of intersection of the new and old County Road which bears South 75° 12' 30" East 2029 feet more or less from the West 1/4 corner of Section 31, Township 4 North, Range 5 East.

Total distance to be abandoned 1773.9 feet

Total distance of County Road to be opened 1613.2 feet

Plat attached shows road in red to be abandoned.

Plat attached shows road in blue to be opened.

NAMES OF PETITIONERS

DESCRIPTION OF LAND
OWNED BY PETITIONERS

<i>Allan Galt</i>	<i>Sec. 30 4N 5E</i>
<i>Walter Sime</i>	<i>Sec. 35-25-4E</i>
<i>V. A. Saunders</i>	<i>Bozeman MT.</i>
<i>Florence Irene Walker</i>	<i>Star Route Bozeman ^{254E}</i>
<i>Bob Crowell</i>	<i>2N 4E</i>
<i>Ramon Lustig</i>	<i>Sec. 28 255E</i>
<i>Ralph Sime</i>	<i>Sec. 25-25-4E</i>
<i>Audrey Sime</i>	<i>Sec. 25-28-4E</i>
<i>Charles Morgan</i>	<i>Sec. 32-4N 5E</i>
<i>Leo H. Jager</i>	<i>Sec. 36-1N-5E</i>
<i>J. H. B. Smith</i>	<i>Sec. 18-1E-1S</i>
<i>Richard J. Morgan</i>	<i>Sec. 32-4N 5E</i>

NW Cor
Sec 32

N 1/4 Cor
Sec. 32



Scale
1" = 600'

31 Callentine Road

W 1/4 Cor
Sec 32

Center 1/4
Sec 32

32

S 75° 12' 30" E 2029'

S 60° 00' E 3352'

N 23° 21' W
794

S 85° 49' W
345.3

Morgan Blds.

N 48° 40' W
38.4

Drainage

N 6° 58' W
221.6

N 32° 0' W
168.6

N 76° 09'
291.6

N 0° 00' E
400'

L = 272.8
A = 52.25
R = 226.5

A = 76.09
R = 191
L = 253.8


N 0° 00' E
1010'

SW Cor.
Sec 32

S 1/4 Cor
Sec 32

Section
5

West 1/4 corner of
Section 32 is
Hale Thompson
office Manager
Ballatin County Road
Department



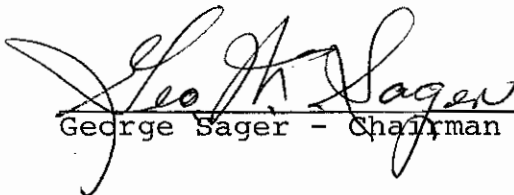
State of Montana
COUNTY OF GALLATIN


◆
Bozeman

November 8, 1977

Petition #681

We, the undersigned, acting as the Board of Viewers for the County of Gallatin, made inspection of the roads as described in Petition #681 on November 7, 1977, and the Board of Viewers do hereby recommend the roads to be abandoned and open as described in the petition.


George Sager - Chairman


Earl R. Best - Surveyor



State of Montana
COUNTY OF GALLATIN

◆
Bozeman

November 8, 1977

NOTICE TO PETITIONERS & ADJOINING LANDOWNERS

This is to notify you that the Board of County Commissioners have accepted the report of the Board of Viewers, Mr. Earl R. Best, County Surveyor, and Mr. George Sager, County Commissioner on Road Petition #681. This petition is to abandon one section of County Road and open a second section and being more particularly described as follows:

Beginning point, to abandon road bears S 60° 00' E, a distance of 3352 feet more or less from the West 1/4 corner of Section 31, Township 4 North, Range 5 East; thence following the centerline of the County Road through the following courses. N 0° 00' E 400'; N 32° 0' W 168.6'; N 6° 58' W 221.6'; N48° 50' W 638.4' thence S85° 49' W a distance of 345.3' to a point on the centerline of the new County Road as constructed which bears S 75° 12' 30" E a distance of 2029' more or less from the West 1/4 Corner of Section 31, Township 4 North, Range 5 East.

Beginning point to open road bears S 60° 00' E a distance of 3352 feet more or less from the West 1/4 Corner of Section 31, Township 4 North, Range 5 East to a point on the centerline of the old County Road as constructed; thence along a curve to the left thru a central angle of 76° 08' with a radius of 191' for a distance of 253.8 feet; thence N 76° 08' W a distance 291.6 feet; thence along a curve to the right thru a central angle of 54° 45' with a radius of 286.5 feet for a distance of 273.8 feet; thence North 23° 21' W a distance of 794 feet to the point of intersection of the new and old County Road which bears South 75° 12' 30" East 2029 feet more or less from the West 1/4 Corner of Section 31, Township 4 North, Range 5 East.


A hearing on the above matter has been set by the Board of County Commissioners for Tuesday the 22nd day of November A.D., 1977 at 2:00 P.M. in the Commissioners office in Bozeman, Montana at which time the Commissioners will make final determination of the merits of said matter, and

at which time all persons interested may make objections or offer suggestions relative to the proposals in the road petition.


Unless a landowner or taxpayer wants to protest this petition you are not required to attend.

Dated this 7th day of November, A.D., 1977 at Bozeman, Montana

Yours truly,


Road Office Supervisor,
Bozeman, Montana

GT:hh



State of Montana
COUNTY OF GALLATIN

◆
Bozeman


November 22, 1977

NOTICE TO PETITIONERS & ADJOINING LANDOWNERS

This is to notify you that the Board of County Commissioners held a hearing on Road Petition 681.

There being no objections it was unanimously carried by the Board of County Commissioners that the roads described in the petition be abandoned and opened.

Sincerely,


Road Office Supervisor

GT:hh

RECEIPT FOR CERTIFIED MAIL—30¢ (plus postage)

No. 774676

SENT TO
Richard Morgan

STREET AND NO.
Rte 1

P.O., STATE AND ZIP CODE
Belgrade Mt 59714

OPTIONAL SERVICES FOR ADDITIONAL FEES

RETURN RECEIPT SERVICES	1. Shows to whom and date delivered With delivery to addressee only	15¢ 65¢
	2. Shows to whom, date and where delivered With delivery to addressee only	35¢ 85¢
DELIVER TO ADDRESSEE ONLY		50¢
SPECIAL DELIVERY (extra fee required)		

POSTMARK OR DATE
5165

PS Form 3800
Apr. 1971

NO INSURANCE COVERAGE PROVIDED
NOT FOR INTERNATIONAL MAIL

(See other side)
* GPO : 1972 O - 46-743

RECEIPT FOR CERTIFIED MAIL—30¢ (plus postage)

No. 382016

SENT TO
Richard Morgan

STREET AND NO.
Rte 1

P.O., STATE AND ZIP CODE
Belgrade, Mont

OPTIONAL SERVICES FOR ADDITIONAL FEES

RETURN RECEIPT SERVICES	1. Shows to whom and date delivered With delivery to addressee only	15¢ 65¢
	2. Shows to whom, date and where delivered With delivery to addressee only	35¢ 85¢
DELIVER TO ADDRESSEE ONLY		50¢
SPECIAL DELIVERY (extra fee required)		

POSTMARK OR DATE
59715

PS Form 3800
Apr. 1971

NO INSURANCE COVERAGE PROVIDED
NOT FOR INTERNATIONAL MAIL

(See other side)
* GPO : 1974 O - 551-454

PS Form 3811, Nov. 1976

RETURN RECEIPT, REGISTERED, INSURED AND CERTIFIED MAIL

● SENDER: Complete items 1, 2, and 3. Add your address in the "RETURN TO" space on reverse.

1. The following service is requested (check one).
 Show to whom and date delivered25¢
 Show to whom, date, & address of delivery45¢
 RESTRICTED DELIVERY.
 Show to whom and date delivered85¢
 RESTRICTED DELIVERY.
 Show to whom, date, and address of delivery ..\$1.05
 (Fees shown are in addition to postage charges and other fees).

2. ARTICLE ADDRESSED TO:

3. ARTICLE DESCRIPTION:
 REGISTERED NO. | CERTIFIED NO. | INSURED NO.
 | 382016 |
 (Always obtain signature of addressee or agent)

I have received the article described above.
 SIGNATURE Addressee Authorized agent
Richard Morgan

4. DATE OF DELIVERY | POSTMARK
11-25-77 |

5. ADDRESS (Complete only if requested)

6. UNABLE TO DELIVER BECAUSE: | CLERK'S INITIALS
 | *W*

PS Form 3811, Nov. 1976

RETURN RECEIPT, REGISTERED, INSURED AND CERTIFIED MAIL

● SENDER: Complete items 1, 2, and 3. Add your address in the "RETURN TO" space on reverse.

1. The following service is requested (check one).
 Show to whom and date delivered25¢
 Show to whom, date, & address of delivery45¢
 RESTRICTED DELIVERY.
 Show to whom and date delivered85¢
 RESTRICTED DELIVERY.
 Show to whom, date, and address of delivery ..\$1.05
 (Fees shown are in addition to postage charges and other fees).

2. ARTICLE ADDRESSED TO:

3. ARTICLE DESCRIPTION:
 REGISTERED NO. | CERTIFIED NO. | INSURED NO.
 | 774676 |
 (Always obtain signature of addressee or agent)

I have received the article described above.
 SIGNATURE Addressee Authorized agent
Wade Morgan

4. DATE OF DELIVERY | POSTMARK
11-10-77 |

5. ADDRESS (Complete only if requested)

6. UNABLE TO DELIVER BECAUSE: | CLERK'S INITIALS
 | *AF*