

Road PETITION 663

hearing 10-9-73

Mountain View Sub
Tracts 1+2

No Action Taken

Commissioners Book 38
page 220

PETITION TO ABANDON STREET

To the Honorable Board of
County Commissioners
Gallatin County, Montana

Gentlemen:

We the undersigned freeholders of Gallatin County, Montana taxable for road purposes, do hereby petition your honorable body to abandon as a public road, a street in the Mountain View Sub-Division, in Section 16 & 21, Township 1 South, Range 5 East, M.P.M., and being more particularly described as follows:

The street lies between tract 1, and tract 2, which is 60' wide and 249.34 feet long, and joins highway 10 in Section 21, Township 1 South, Range 5 East.

Plat attached showing street to be abandon in red.

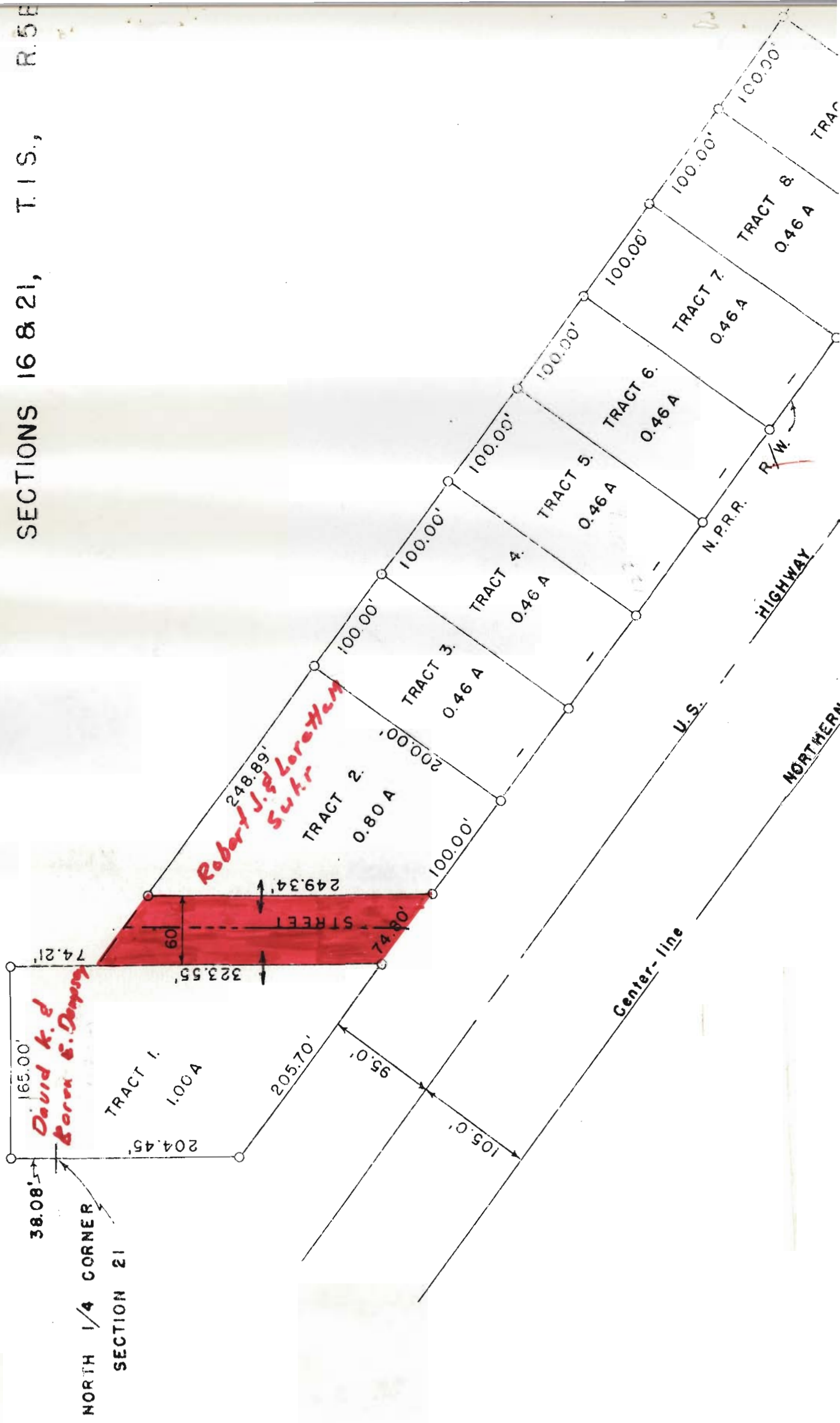
Names of Petitioners

Description of land owned by Petitioners


David C. Dampsey & Karen C. Dampsey	TRACT 1
Robert J. Sucke & Loretta M. Sucke	TRACT 2

MOUNTAIN VIEW SU

SECTIONS 16 & 21, T. 1 S., R. 5 E.



File



State of Montana
COUNTY OF GALLATIN

◆
Bozeman


September 20, 1973

Petition #663 - Reviewers Report

We, the undersigned, acting as the Board of Viewers for the County of Gallatin, made inspection of the street in the Mountain View Sub-Division. Since a new access from Highway 10 has been established, and goes through Lot 8 of Mountain View Sub-Division, the Board of Viewers do hereby recommend the closing of this street.

Ralph Armstrong
Ralph Armstrong - Commissioner

Earl R. Best
Earl Best - County Surveyor



State of Montana
COUNTY OF GALLATIN

◆
Bozeman
September 24, 1973

NOTICE TO PETITIONERS & ADJOINING LANDOWNERS

This is to notify you that the Board of County Commissioners have accepted the report of the Board of Viewers, Mr. Earl R. Best, County Surveyor, and Commissioners Ralph Armstrong, on Road Petition No. 663. This petition is for the abandonment of the following Street.

The street lies between tract 1, and tract 2, which is 60' wide and 249.34 feet long, and joins highway 10 in Section 21, Township 1 South, Range 5 East, and is in Mountain View sub-division.

A hearing on the above matter has been set by the Board of County Commissioners for Thursday the 9th day of October, A.D., 1973 at 10:00 A.M., in the Commissioners office in Bozeman, Montana, at which time the Commissioners will make final determination of the merits of said matter, and at which time all persons interested may make objections or offer suggestions relative to the proposals in the Road Petition.

Unless a landowner or taxpayer wants to protest this petition you are not required to attend.

Dated this 24th day of September, A.D., 1973 at Bozeman, Montana.

Yours truly,
Dale Thompson
Road Office Supervisor

Bozeman, Montana