

No. 610

PETITIONER:

Jesse R. Rash, et al, Central Park

Petition filed Sept. 7 1955

Viewers appointed Sept. 8 1955

Report filed Sept. 9 1955

Date of hearing Sept. 22 1955

Report approved 191

Order of survey 191

Surveyed 191

Field Book No. Page

Recorded in Roadbook 191

Declared County Road Sept. 22 1955

Denial of petition  
Petition denied

Approved: Chairman

See Book 31 Commissioners' Proceedings,

pages 434, 441, 452

County Clerk

PETITION FOR ROAD

No. 610

To the Honorable Board of  
County Commissioners of  
Gallatin County, Montana

Gentlemen:

We, the undersigned freeholders of Gallatin County, taxable therein for road purposes, do hereby petition your Honorable Body to establish as County Roads the following described roads in Central Park:

- #1 { Beginning at the intersection of the Northeasterly right of way line of U.S. No. 10 Highway, with the center of Gould Street in Central Park, said point of intersection being 1,200 feet, more or less, West of the East Quarter corner of Section 19, T. 1 N., R. 4 E; thence from said point of beginning N. 33° 30' E. 265.0 feet; thence N. 56° 30' W. 330.0 feet; thence N. 5° 30' W. 480.0 feet; thence N. 7° 11' E. 50 feet; more or less, to the North line of High Street, in said Central Park.
  - #2 { Also beginning at a point which is S. 7° 11' W. 30 feet from the last mentioned point; thence S. 56° 30' E. a distance of 450 feet, more or less.
  - #3 { Also beginning at a point, said point being N. 33° 30' E. 265 feet, from the intersection of the Northeasterly right of way line with the center of Gould Street; thence from said point of beginning S. 56° 30' E. 360 feet, more or less.
  - #4 { Also beginning at a point, said point being S. 56° 30' E. 390.0 feet from the intersection above mentioned; thence N. 33° 30' E. 640 feet, more or less.
- Above numbers indicated on map.

We further petition your Honorable Body to vacate as public streets the following streets or portions of streets and all alleys in Central Park, in case the above proposed roads are established:

Park Street East of the East line of Reinig Street and West of Penwell Street:  
All of Penwell Street;  
All of Riverside Street:  
High Street, from a point which is 450 feet, more or less, East of the present County road, East to the East line of Reinig Street, a distance of 620.0 feet.

NAMES OF PETITIONERS

✓ <u>Jesse R. Rash</u>	✓ <u>Harley P. Smith</u>
✓ <u>Maie R. Rash</u>	✓ <u>Eva G. Smith</u>
✓ <u>Lola P. Thompson</u>	✓ <u>Floyd Rash</u>
✓ <u>J. E. York</u>	✓ <u>Betty Rash</u>
✓ <u>Nala Stricker</u>	✓ <u>Eugene Beck</u>
	✓ <u>Archie C. Beck</u>





GALLATIN COUNTY  
MONTANA

ALLEN T. HARGROVE - COMMISSIONER  
C. W. CRAMER - COMMISSIONER  
GEORGE L. STUCKY - COMMISSIONER  
EARL WALTON - CLERK AND RECORDER  
AL. T. MATHESON - TREASURER  
MRS. GRACE ROSNESS - AUDITOR  
C. W. SORENSON - ASSESSOR

W. W. LESSLEY - DISTRICT JUDGE  
MRS. EVELYN THOMPSON - CLERK OF COURT  
HAROLD L. ALLEN - ATTORNEY  
D. J. SKERRITT - SHERIFF  
MRS. MARTHA HAYNES - SUP'T OF SCHOOLS  
GEORGE W. MCKEAN, - PUBLIC ADMINISTRATOR  
CARL W. HAMMER, M.D., M.P.H. - HEALTH OFFICER

BOZEMAN, MONTANA

September 6, 1955

I hereby certify that I have checked  
the signers on the attached petition and  
find that they are all freeholders.



C. W. Sorenson  
County Assessor

GALLATIN COUNTY  
MONTANA

ALLEN T. HARGROVE - COMMISSIONER  
C. W. CRAMER - COMMISSIONER  
GEORGE L. STUCKY - COMMISSIONER  
EARL WALTON - CLERK AND RECORDER  
AL. T. MATHESON - TREASURER  
MRS. GRACE ROSNESS - AUDITOR  
C. W. SORENSON - ASSESSOR

W. W. LESSLEY - DISTRICT JUDGE  
MRS. EVELYN THOMPSON - CLERK OF COURT  
HAROLD L. ALLEN - ATTORNEY  
D. J. SKERRITT - SHERIFF  
MRS. MARTHA HAYNES - SUP'T OF SCHOOLS  
GEORGE W. MCKEAN, - PUBLIC ADMINISTRATOR  
CARL W. HAMMER, M.D., M.P.H. - HEALTH OFFICER

BOZEMAN, MONTANA

Sept 9th, 1955

We, W. C. Papke, acting County Surveyor and C. W. Cramer, County Commissioner of Gallatin County, Montana, viewed the roads and streets in Central Park, as described in Road Petition No. 610, on September 9th, 1955 and found;

That the streets and alleys intended to be closed are not necessary for the use of the public and the streets that are to become County Roads as shown in the petition are sufficient for ingress and egress of the citizens of Central Park;

Now, in view of the foregoing facts, we recommend that the streets and alleys as described in the petition be closed, and that the streets as described in the foregoing petition be opened as County Roads:

/s/ *W. C. Papke*  
/s/ *C. W. Cramer*

# GALLATIN COUNTY MONTANA

ALLEN T. HARGROVE - COMMISSIONER  
C. W. CRAMER - COMMISSIONER  
GEORGE L. STUCKY - COMMISSIONER  
EARL WALTON - CLERK AND RECORDER  
AL. T. MATHESON - TREASURER  
MRS. GRACE ROSNESS - AUDITOR  
C. W. SORENSON - ASSESSOR

W. W. LESSLEY - DISTRICT JUDGE  
MRS. EVELYN THOMPSON - CLERK OF COURT  
HAROLD L. ALLEN - ATTORNEY  
D. J. SKERRITT - SHERIFF  
MRS. MARTHA HAYNES - SUP'T OF SCHOOLS  
GEORGE W. MCKEAN, - PUBLIC ADMINISTRATOR  
CARL W. HAMMER, M.D., M.P.H. - HEALTH OFFICER

BOZEMAN, MONTANA  
September 14, 1955

Dear Sir:

This is to notify you that the Board of County Commissioners has accepted the report of the Board of Viewers, Mr. W.C. Papke, County Surveyor, and Commissioner C.W. Cramer, on Road Petition No. 610 for the purpose of establishing as County Roads the following described roads:

"Beginning at the intersection of the Northeasterly right of way line of U.S.No. 10 Highway, with the center of Gould Street in Central Park, said point of intersection being 1,200 feet, more or less, West of the East Quarter corner of Section 19, T. 1 N., R. 4 E; thence from said point of beginning N. 33° 30' E. 265.0 feet; thence N. 56° 30' W. 330.0 feet; thence N. 5° 30' W. 480.0 feet; thence N. 7° 11' E. 50 feet; more or less, to the North line of High Street, in said Central Park.

Also beginning at a point which is S. 7° 11' W. 30 feet from the last mentioned point; thence S. 56° 30' E. a distance of 450 feet, more or less.

Also beginning at a point, said point being N. 33° 30' E. 265.0 feet, from the intersection of the Northeasterly right of way line with the center of Gould Street; thence from said point of beginning S. 56° 30' E. 360.0 feet, more or less.

Also beginning at a point, said point being S. 56° 30' E. 390.0 feet from the intersection above mentioned; thence N. 33° 30' E. 640 feet, more or less.

And, for the purpose of abandonment, the following described streets, portions of streets and alleys in Central Park, in case the above proposed roads are established as County Roads:

"Park Street East of the East line of Reinig Street and West of Penwell Street;  
All of Penwell Street;  
All of Riverside Street;  
High Street, from a point which is 450 feet, more or less, East of the present County Road, East to the East line of Reinig Street, a distance of 620.0 feet.

Hearing on the above matter will be held by the Board of County Commissioners at ten o'clock A. M. on the 22nd day of September, 1955, at the Court House in Bozeman, Montana, at which time the Commissioners will make final determination of the merits of said matter, and at which time all persons interested may make objections or offer suggestions relative to the abandonment of said streets and to the establishment of said roads.

Very truly yours

BOARD OF COUNTY COMMISSIONERS

---

Allen T. Hargrove, Chairman



Notices on Road Petition No. 610 sent by registered mail on September 14, 1955, return receipt, to the following:

Petitioners

✓ Jesse R & Mae R. Rash	Route 1, Belgrade	<i>Ret. Rec.</i>
✓ Lola P. Thompson	Route 1, Belgrade	<i>Ret. Rec.</i>
✓ Harlan P. & Eva G. Smith	" "	<i>Ret. Rec.</i>
✓ Floyd & Betty Rash	xxxxxxx "	<i>Ret. Rec.</i>
✓ Eugene & Avis C. Beck	" "	<i>Ret. Rec.</i>
✓ J. E. Hale	Route 1, Belgrade	<i>Ret. Rec.</i>
✓ Nola Strieker	" "	<i>Ret. Rec.</i>

Adjoining Land Owners

✓ William L. Dohrman	Route 1, Belgrade	<i>Ret. Rec.</i>
✓ George F. Walluck (This property is recorded in the Name of George Levi Cline, but Cline says it has been sold to Walluck, so notice was sent to Walluck) (Cline's address is 620 No. Bozeman)	Three Forks	<i>Ret. Rec.</i>

September 27, 1955

NOTICE TO PETITIONERS AND ADJOINING LAND OWNERS

ROAD PETITION NO. 610

After due consideration, and considering the fact that the property owners of Central Park who signed the Road Petition No. 610, when appearing at the hearing were not in agreement with the Petitioners, the decision of the Board of County Commissioners was to leave the streets, alleys and County road as they are at the present time.

BOARD OF COUNTY COMMISSIONERS  
GALLATIN COUNTY

Allen T. Hargrove, Chairman

Petition No. 610  
Central Park

William L Dohrman

~~J. E. Hale on Petition~~


~~Ray Rash Lots 12378, B13~~

George Levi Cline


~~Montana Christian Missionary Society~~

Adjoining  
land owners

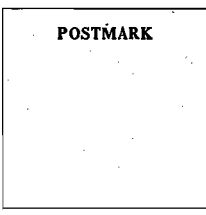
REGISTERED NO. 0786  
Value \$ NV Spec. del'y fee \$  
Fee \$ 40 Ret. receipt fee \$ 7  
Surcharge \$ Rest. del'y fee \$  
Postage \$ 3  Airmail  
Postmaster, By *gc*  
From *C Comm*  
*BX 750*  
To *Floyd Betty Bark*  
*Belgrade MONT*  
POD Form 3806 May 1954 c9-16-70493-1




REGISTERED NO. 0782  
Value \$ NV Spec. del'y fee \$  
Fee \$ 40 Ret. receipt fee \$ 7  
Surcharge \$ Rest. del'y fee \$  
Postage \$ 3  Airmail  
Postmaster, By *gc*  
From *C Comm*  
*BX 750*  
To *Jesse R - Mae R Bark*  
*R1 Belgrade MONT*  
POD Form 3806 May 1954 c9-16-70493-1




REGISTERED NO. 0787  
Value \$ NV Spec. del'y fee \$  
Fee \$ 40 Ret. receipt fee \$ 7  
Surcharge \$ Rest. del'y fee \$  
Postage \$ 3  Airmail  
Postmaster, By *gc*  
From *C Comm*  
*BX 750*  
To *Eugene - Avis Beck*  
*R1 Belgrade MONT*  
POD Form 3806 May 1954 c9-16-70493-1




REGISTERED NO. 0783  
Value \$ NV Spec. del'y fee \$  
Fee \$ 40 Ret. receipt fee \$ 7  
Surcharge \$ Rest. del'y fee \$  
Postage \$ 3  Airmail  
Postmaster, By *gc*  
From *C Comm*  
*BX 750*  
To *Jala P Thompson*  
*R1 Belgrade MONT*  
POD Form 3806 May 1954 c9-16-70493-1




REGISTERED NO. 0788  
Value \$ NV Spec. del'y fee \$  
Fee \$ 40 Ret. receipt fee \$ 7  
Surcharge \$ Rest. del'y fee \$  
Postage \$ 3  Airmail  
Postmaster, By *gc*  
From *C Comm*  
*BX 750*  
To *J E Hale*  
*R1 Belgrade*  
POD Form 3806 May 1954 c9-16-70493-1



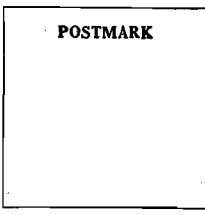
REGISTERED NO. 0784  
Value \$ NV Spec. del'y fee \$  
Fee \$ 40 Ret. receipt fee \$ 7  
Surcharge \$ Rest. del'y fee \$  
Postage \$ 3  Airmail  
Postmaster, By *gc*  
From *C Comm*  
*BX 750*  
To *Nola Shriber*  
*R1 Belgrade MONT*  
POD Form 3806 May 1954 c9-16-70493-1



REGISTERED NO. 0789  
Value \$ NV Spec. del'y fee \$  
Fee \$ 40 Ret. receipt fee \$ 7  
Surcharge \$ Rest. del'y fee \$  
Postage \$ 3  Airmail  
Postmaster, By *gc*  
From *C Comm*  
*BX 750*  
To *Wm J Lehman*  
*R1 Belgrade MONT*  
POD Form 3806 May 1954 c9-16-70493-1



REGISTERED NO. 0785  
Value \$ NV Spec. del'y fee \$  
Fee \$ 40 Ret. receipt fee \$ 7  
Surcharge \$ Rest. del'y fee \$  
Postage \$ 3  Airmail  
Postmaster, By *gc*  
From *Harlan P - Eva G Smith*  
*C Comm BX 750*  
To *Harlan P - Eva G Smith*  
*R1 Belgrade*  
*MONT*  
POD Form 3806 May 1954 c9-16-70493-1



REGISTERED NO. 0770

Value \$ NV Spec. del'y fee \$

Fee \$ 40 Ret. receipt fee \$ 7

Surcharge \$ Rest. del'y fee \$

Postage \$ 3  Airmail


Postmaster, By *gc*

From *C Egan*

*Box 750*

To *Geo F Walluch*

*3 Forks MONT.*



POD Form 3806  
May 1954

c9-16-70493-1

### RETURN RECEIPT

Received from the Postmaster the Registered or Insured Article, the number of which appears on the face of this Card.

1 Lola J. Thompson  
(Signature or name of addressee)

2 \_\_\_\_\_  
(Signature of addressee's agent—Agent should enter addressee's name on line ONE above)

Date of delivery 9-19-55, 19\_\_\_\_

### RETURN RECEIPT

Received from the Postmaster the Registered or Insured Article, the number of which appears on the face of this Card.

1 William L. Dohrman  
(Signature or name of addressee)

2 Jean N. Cirica  
(Signature of addressee's agent—Agent should enter addressee's name on line ONE above)

Date of delivery SEP 20 1955, 19\_\_\_\_

### RETURN RECEIPT

Received from the Postmaster the Registered or Insured Article, the number of which appears on the face of this Card.

1 Harlan Paul Eva G. Smith  
(Signature or name of addressee)  
by Mrs. Eva G. Smith

2 \_\_\_\_\_  
(Signature of addressee's agent—Agent should enter addressee's name on line ONE above)

Date of delivery SEP 16, 1955

### RETURN RECEIPT

Received from the Postmaster the Registered or Insured Article, the number of which appears on the face of this Card.

1 E. J. Wallucks  
(Signature or name of addressee)

2 \_\_\_\_\_  
(Signature of addressee's agent—Agent should enter addressee's name on line ONE above)

Date of delivery SEP 16 1955, 19\_\_\_\_

### RETURN RECEIPT

Received from the Postmaster the Registered or Insured Article, the number of which appears on the face of this Card.

1 J. E. Heat  
(Signature or name of addressee)

2 \_\_\_\_\_  
(Signature of addressee's agent—Agent should enter addressee's name on line ONE above)

Date of delivery Sept 16, 1953

### RETURN RECEIPT

Received from the Postmaster the Registered or Insured Article, the number of which appears on the face of this Card.

1 Jesse R. Rash & Mae R. Rash.  
(Signature or name of addressee)

2 Mae R. Rash.  
(Signature of addressee's agent—Agent should enter addressee's name on line ONE above)

Date of delivery Sept 16, 1952

### RETURN RECEIPT

Received from the Postmaster the Registered or Insured Article, the number of which appears on the face of this Card.

1 Floyd Rash & Betty Rash.  
(Signature or name of addressee)

2 Mae R. Rash.  
(Signature of addressee's agent—Agent should enter addressee's name on line ONE above)

Date of delivery \_\_\_\_\_, 19\_\_\_\_

### RETURN RECEIPT

Received from the Postmaster the Registered or Insured Article, the number of which appears on the face of this Card.

1 Eugene & Orris C. Beck  
(Signature or name of addressee)

2 Orris C. Beck  
(Signature of addressee's agent—Agent should enter addressee's name on line ONE above)

Date of delivery Sept. 16, 1955

**RETURN RECEIPT**

Received from the Postmaster the Registered or Insured Article, the number of which appears on the face of this Card.

1 Mae Strickler  
(Signature or name of addressee)

2 \_\_\_\_\_  
(Signature of addressee's agent—Agent should enter addressee's name on line ONE above)

Date of delivery Sept 16, 1950

U. S. GOVERNMENT PRINTING OFFICE 16-12421-2