

No. 609

PETITIONER:

Chas Walker, et al W. Gallatin

Petition filed Sept. 7 1955

Viewers appointed Sept. 8 1955

Report filed Sept. 9 1955

Date of hearing Sept. 20 1955

Report approved 191

Order of survey 191

Surveyed 191

Field Book No. Page

Recorded in Roadbook 191

Declared County Road Sept 19 1955

Not Closed

Approved: Chairman

See Book 31 Commissioners' Proceedings,

pages 434, 440, 449, 450

County Clerk

PETITION TO ABANDON ROAD

609

To the Honorable Board of
County Commissioners of
Gallatin County, Montana.

Gentlemen:

We, the undersigned freeholders of Gallatin County, taxable therein for said road purposes, do hereby petition your Honorable body to abandon as a public highway or a County road, the following described Road:-

That portion of County Road No. 440 described as follows:
" Beginning at a point on the center line of said road, said point being in the North half (N $\frac{1}{2}$) of section Thirty-three (33), Township Six (6) South, Range Four (4) East, Gallatin County, Montana, and said point being located S. 68°00' East a distance of 126 feet from the East end of the Blanchard Bridge spanning the Gallatin River and being on the property line between J.A. Shadoan Tract (see Gallatin County record of Deeds, Book 78 page 271) and the Herman C. Hintzpeter III and Barbara R. Hintzpeter tract (See record of deeds, Book 94, page 59); thence from said point of beginning along the center line of said County Road No. 440 in a Northwesterly direction a distance of 126 feet to the bridge, thence 65 feet across said Blanchard bridge, thence continuing N. 68° West to the intersection of said road with the present Highway No 191"
(Note: This abandonment means both road and bridge)

Names of Petitioners	Description of land
✓ <i>Edgar Walker</i>	<i>S 12-13 SE. Rt 3.</i>
✓ <i>Ralph Sime</i>	<i>Sec 24-25-4E Star Pt</i>
✓ <i>Audrey Sime</i>	<i>Sec 24-25-4E</i>
✓ <i>William N. Huffine</i>	<i>Bozeman Rt 4</i>
✓ <i>Thomas J. Huffine</i>	<i>Bozeman Rt 1</i>
✓ <i>John McCrossen</i>	<i>Bozeman 613 W College</i>
✓ <i>W. B. Cochran</i>	<i>W. B. Cochran Gallatin Gateway</i>
✓ <i>Eric Oakley</i>	<i>823 So 6th ✓ Eric Oakley</i>
✓ <i>Ansel O. Hathaway</i>	<i>Route 4 Bozeman</i>
✓ <i>Erwin Davis</i>	<i>Bozeman Bozeman</i>
✓ <i>A. B. McCulloch</i>	<i>Bozeman 405 W. Olive</i>
✓ <i>P. J. Hargrave</i>	<i>Rt 3, Bozeman</i>

Bozeman, Montana
September 17th, 1955

To The Board of County Commissioners of Gallatin County
Bozeman, Montana

Gentlemen:

We, the undersigned, hereby protest the abandonment of the bridge crossing the West Gallatin River, known as the Blanchard Bridge, and the abandonment of the county road No. 440 on either side of said bridge for the following reasons:

1. The County Commissioners have previously closed a portion of this county road, and the proposed abandonment and closing would deprive property owners on the east side of the West Gallatin River of any ingress or egress to their properties,
2. That access to forest land on the east side of the river, in case of a forest fire, would be greatly hampered,
3. That it will prevent any further improvement of undeveloped property on the east side of the Gallatin River,
4. That this public road and bridge are used by sportsmen (fishermen and hunters) and Dude Ranch operators who earn their livelihood in the West Gallatin Canyon.

NAME	ADDRESS
A. Dean Moose	120 N. Garfield, Bozeman, Mont.
Bob Nally	Elkhorn Ranch, Bozeman
W. Noyes	405 No. Wilson
Monrad Coak	11 E. Curtis
William J. Engi	Gallatin Gateway Karst Ranch
Harsed W. Carlson, Sr.	" " " "
Harold W. Carlson, Jr.	Gallatin Gateway Karst Ranch
Esther J. Carlson	" " " "
Fred M. Armstrong	Gallatin Gateway, Montana
Harry S. Debus	" " "
Georgia B. Eriksson	507 S. 10th Bozeman
C. E. Eriksson	507 "So" 10th Bozeman
Frank Gumm	Gallatin Gateway Mont.
Isabelle V. Durman	Gallatin Gateway
E. J. Durman	Gallatin Gateway
Clyde Clark	Gallatin Gateway Mont.
J. H. Zollinger	Gallatin Gateway Mont.
Mrs. L. Zollinger	" " "

Mr. Joe Vick	Gallatin Gateway, Montana
Joseph Vick	"
Lucie S. Moffett	Gallatin Gateway, Mont
Margaret C. Murphy	"
Ed Murphy	"
M. Chandler	516 N. Wallace
Margaret Chandler	516 N. Wallace
Norm Bopp	Gallatin Gateway, Mont.
L. W. Bopp	Rainbow Ranch, Gallatin Gateway
Mrs J. Bopp	Gallatin Gateway, Mont.
Mrs. Mary L. Bopp	Gallatin Gateway, Mont.
Agnes C. Hutzpeter	Gallatin Gateway, Montana
Barbara C. Hutzpeter	Gallatin Gateway, Montana
J. S. Goodrich	Gallatin Gateway, Montana
Doc S. Harrington	Gallatin Gateway, Mont
Maud Happington	Gallatin Gateway, Mont
Ch. Happington	" "
Mr. & Mrs. Donald R. Eilers	Gallatin Gateway, Mont
Ben H. Eilers	" "
Mary Jo. Miles	" "
Art Vandecar	Gallatin Gateway, Mont
Alma Vandecar	"
Eda K. Benson	Gallatin Gateway, Mont.
Mrs. Ernest Ullrich	Edison Ranch, Bellevue, Mont
Vivian M. Huebster	Gallatin Gateway
Mrs. Robert L. Knight	Gallatin Gateway, Mont.
Robert Knight	Gallatin Gateway, Mont
J. M. H. Hume	Gallatin Gateway, Mont
Peter F. Karst	Gallatin Gateway, Mont
Amy E. Moore	120 W. Garfield
J. A. Shadron	38 East Babcock
Victor H. Benson Jr.	Covered Wagon Ranch, Gallatin Gateway, Montana
Bob Parker	604 So Willson Bozeman


GALLATIN COUNTY
MONTANA

ALLEN T. HARGROVE - COMMISSIONER
C. W. CRAMER - COMMISSIONER
GEORGE L. STUCKY - COMMISSIONER
EARL WALTON - CLERK AND RECORDER
AL. T. MATHESON - TREASURER
MRS. GRACE ROSNESS - AUDITOR
C. W. SORENSON - ASSESSOR

W. W. LESSLEY - DISTRICT JUDGE
MRS. EVELYN THOMPSON - CLERK OF COURT
HAROLD L. ALLEN - ATTORNEY
D. J. SKERRITT - SHERIFF
MRS. MARTHA HAYNES - SUP'T OF SCHOOLS
GEORGE W. MCKEAN, - PUBLIC ADMINISTRATOR
CARL W. HAMMER, M.D., M.P.H. - HEALTH OFFICER

BOZEMAN, MONTANA
September 6, 1955

I hereby certify that I have checked
the signers on the attached petition and
find that they are all freeholders.


C. W. Sorenson
County Assessor

GALLATIN COUNTY
MONTANA

ALLEN T. HARGROVE - COMMISSIONER
C. W. CRAMER - COMMISSIONER
GEORGE L. STUCKY - COMMISSIONER
EARL WALTON - CLERK AND RECORDER
AL. T. MATHESON - TREASURER
MRS. GRACE ROSNESS - AUDITOR
C. W. SORENSON - ASSESSOR

W. W. LESSLEY - DISTRICT JUDGE
MRS. EVELYN THOMPSON - CLERK OF COURT
HAROLD L. ALLEN - ATTORNEY
D. J. SKERRITT - SHERIFF
MRS. MARTHA HAYNES - SUPT OF SCHOOLS
GEORGE W. MCKEAN, - PUBLIC ADMINISTRATOR
CARL W. HAMMER, M.D., M.P.H. - HEALTH OFFICER

BOZEMAN, MONTANA

Sept., 9, 1955

To the Honorable Board of
County Commissioners of
Gallatin County, Montana.

Gentlemen:

We, W. C. Papke, acting County Surveyor and C. W. Cramer, County Commissioner of Gallatin County viewed a portion of Road No. 440 on September 9th, 1955; said road is described in Petition No. 609 as follows:

" That portion of County Road No. 440 described as follows: Beginning at a point on the center line of said road, said point being in the North half ($N\frac{1}{2}$) of Section Thirtythree (33), Township Six (6) South, Range Four (4) East, Gallatin County Montana, and said point being located S. $68^{\circ} 00'$ East a distance of 126 feet from the East end of the Blanchard bridge spanning the Gallatin River and being on the property line between J. A. Shadoan tract (see Gallatin County Record of Deeds Book 78 Page 271) and the Herman C. Hintzpeten III, (and Barbara B. Hintzpeten tract (see record of deeds, Book 94, page 59; thence from said point of beginning along the center line of said County Road No. 440 in a Northwesterly direction a distance of 126 feet to the Bridge, thence continueing N. 68° West across said bridge and to the intersection of said road with the present Highway No. 191 (Note this abandonment means both road and bridge) "

Now, we reccommend, That the bridge be condemned and abandoned due to the poor condition the bridge is in; The bridge is an old wooden structure and the abutments consist of log and rocks, The logs are decayed and are settleing leaving the bridge in a very unsafe condition and beyond repair; To replace this bridge would cost between 10 to 12 thousand dollars; That this bridge and road are not necessary for the public travel, and in fact have been denied to the use of the public.

In view of the foregoing facts, we reccommend that the road above described be closed and the bridge abandoned for public use.

18/ W. C. Papke
18/ C. W. Cramer

ALLEN T. HARGROVE - COMMISSIONER
C. W. CRAMER - COMMISSIONER
GEORGE L. STUCKY - COMMISSIONER
EARL WALTON - CLERK AND RECORDER
AL. T. MATHESON - TREASURER
MRS. GRACE ROSNESS - AUDITOR
C. W. SORENSON - ASSESSOR

GALLATIN COUNTY
MONTANA

W. W. LESSLEY - DISTRICT JUDGE
MRS. EVELYN THOMPSON - CLERK OF COURT
HAROLD L. ALLEN - ATTORNEY
D. J. SKERRITT - SHERIFF
MRS. MARTHA HAYNES - SUP'T OF SCHOOLS
GEORGE W. MCKEAN, - PUBLIC ADMINISTRATOR
CARL W. HAMMER, M.D., M.P.H. - HEALTH OFFICER

BOZEMAN, MONTANA

Sept 9th, 1955

To the Honorable Board of
County Commissioners of
Gallatin County, Montana.

Gentlemen:

We, W. C. Papke as Acting County Surveyor of Gallatin
County, Montana and C. W. Cramer, County Commissioner of Gallatin
County viewed the Road described in Petition No. 609 and report
as follows:

We found that the bridge which is a part of the road
above referred to is in a very poor condition; that the logs
which form the abbutments are rotten and cannot support the bridge
much longer; that the bridge is old and not safe for public
use; that the bridge is practically beyond repair; That to re-
lace this bridge would cost between ten and twelve thousand
dollars; that private interest has in the past refused the public
to travel across said bridge.

Now in view of the foregoing facts we reccomend that
the road and bridge be abandoned and closed

W. C. Papke
C. W. Cramer

COPY

September 13, 1955

Dear Sir:

This is to notify you that the Board of County Commissioners has accepted the report of the Board of Viewers, Mr. W. C. Papke, County Surveyor, and Commissioner C. W. Cramer, on Road Petition No. 609 on the following described County road for the purpose of abandonment:

That portion of County Road No. 440 described as follows: "Beginning at a point on the center line of said road, said point being in the North half ($N\frac{1}{2}$) of section Thirty-three (33), Township Six (6) South, Range Four (4) East, Gallatin County, Montana, and said point being located S. $68^{\circ}00'$ East a distance of 126 feet from the East end of the Blanchard Bridge spanning the Gallatin River and being on the property line between J. A. Shadoan Tract (see Gallatin County Record of Deeds, Book 78 page 271) and the Herman C. Hintzpeter III and Barbara R. Hintzpeter tract (See Record of Deeds, Book 94 page 59); thence from said point of beginning along the center line of said County Road No. 440 in a Northwesterly direction a distance of 126 feet to the bridge, thence 65 feet \times across said Blanchard Bridge, thence continuing N. 68° West to the intersection of said road with the present Highway No. 191."

(NOTE: This abandonment means both road and bridge.)

Hearing on the above matter will be held by the Board of County Commissioners at ten o'clock A. M. on the 20th day of September, 1955, at the Court House in Bozeman, Montana, at which time the Commissioners will make final determination of the merits of said matter, and at which time all persons interested may make objections or offer suggestions relative to the abandonment of said road.

Yours very truly

BOARD OF COUNTY COMMISSIONERS

Allen T. Hargrove, Chairman

GALLATIN COUNTY MONTANA

ALLEN T. HARGROVE - COMMISSIONER
C. W. CRAMER - COMMISSIONER
GEORGE L. STUCKY - COMMISSIONER
EARL WALTON - CLERK AND RECORDER
AL. T. MATHESON - TREASURER
MRS. GRACE ROSNESS - AUDITOR
C. W. SORENSON - ASSESSOR

W. W. LESSLEY - DISTRICT JUDGE
MRS. EVELYN THOMPSON - CLERK OF COURT
HAROLD L. ALLEN - ATTORNEY
D. J. SKERRITT - SHERIFF
MRS. MARTHA HAYNES - SUP'T OF SCHOOLS
GEORGE W. MCKEAN, - PUBLIC ADMINISTRATOR
CARL W. HAMMER, M.D., M.P.H. - HEALTH OFFICER

BOZEMAN, MONTANA

September 13, 1955

Dear Sir:

This is to notify you that the Board of County Commissioners has accepted the report of the Board of Viewers, Mr. W. C. Papke, County Surveyor, and Commissioner C. W. Cramer, on Road Petition No. 609 on the following described County road for the purpose of abandonment:

That portion of County Road No. 440 described as follows: "Beginning at a point on the center line of said road, said point being in the North half (N $\frac{1}{2}$) of section Thirty-three (33), Township Six (6) South, Range Four (4) East, Gallatin County, Montana, and said point being located S. 68°00' East a distance of 126 feet from the East end of the Blanchard Bridge spanning the Gallatin River and being on the property line between J.A. Shadoun Tract (see Gallatin County record of Deeds, Book 78 page 271) and the Herman C. Hintzpetter III and Barbara H. Hintzpetter tract (See Record of Deeds, Book 94 page 59); thence from said point of beginning along the center line of said County Road No. 440 in a Northwesterly direction a distance of 126 feet to the bridge, thence 65 feet across said Blanchard Bridge, thence continuing N. 63° West to the intersection of said road with the present Highway No. 191"

(Note: This abandonment means both road and bridge)

Hearing on the above matter will be held by the Board of County Commissioners at ten o'clock A. M. on the 20th day of September, 1955, at the Court House in Bozeman, Montana, at which time the Commissioners will make final determination of the merits of said matter, and at which time all persons interested may make objections or offer suggestions relative to the abandonment of said road.

Yours very truly

BOARD OF COUNTY COMMISSIONERS


Allen T. Hargrove, Chairman

Road Petition No. 609

Notices mailed to the following, registered and return receipt,
September 14, 1955:

Petitioners

- | | | |
|------------------------|-----------------------------|--|
| ✓ Chas. Walker ✓ | Route 3, Bozeman | Ret. Rec |
| ✓ Ralph Sime } ✓ | Star Route, Bozeman | } Ret. Rec. |
| ✓ Audrey Sime } | " " | |
| ✓ William N. Huffine ✓ | Route 4, Bozeman | Ret. Rec |
| ✓ Thomas J. Huffine ✓ | Route 1, Bozeman | Ret. Rec. |
| ✓ John McCrosson ✓ | 613 W. College, Bozeman | Ret. Rec |
| ✓ W. B. Overhulse ✓ | Gallatin Gateway | sent on 9/16/55
→ to 613 W. College |
| ✓ Nic Aakjer ✓ | 823 So. 6th, Bozeman | Ret. Rec. |
| ✓ Ansel C. Hathaway ✓ | Route 4, Bozeman | Ret. Rec. |
| ✓ Erwin L. Davis ✓ | 305 E. Story, Bozeman | Ret. Rec. |
| ✓ R. B. McCulloch ✓ | 405 W. Olive, Bozeman | Ret. Rec. |
| ✓ R. T. Hargrove | Route 2, Bozeman | |

Adjoining Land Owners

- | | | |
|------------------------------|------------------------|-------------|
| ✓ Herman C. Hintzpeter } ✓ | Gallatin Gateway | Ret. Rec |
| ✓ Barbara R. Hintzpeter } | " " | |
| ✓ J. A. Shadoan ✓ | 38 E. Babcock, Bozeman | Ret. Rec. |
| ✓ Clyde E. Clark } ✓ | Gallatin Gateway | } Ret. Rec. |
| ✓ Harriet Rutherford Clark } | " " | |

Bozeman, Montana
September 16th, 1955

Board of County Commissioners
Bozeman, Montana

Gentlemen:

I wish to have my name withdrawn from the petition to have the county bridge, known as the Blanchard Bridge, and the road on either side of said bridge abandoned.

It was my understanding at the time I signed this petition that the road and bridge served only one property.

Very truly yours,
John H. McCrosson
613 W College St
Bozeman Mont.

Received 9/19/55

Bozeman, Montana
September 16th, 1955

BOARD OF COUNTY COMMISSIONERS:
BOZEMAN, MONTANA

GENTLEMEN:

We wish to have our names stricken from the petition to have County Road No. 440 lying on either side of the bridge across the West Gallatin River, known as the Blanchard Bridge, which asks to have said road and bridge abandoned.

At the time we signed this petition, we did not know that this road and bridge served as many properties as it does.

Very truly yours,

Thomas J. Huffine
Art F
Bozeman

Ewini Davis
305 E. Story
Bozeman, Mont
William N. Huffine
Route 4 Bozeman

Bozeman, Montana
September 16th, 1955

Board of County Commissioners
Bozeman, Montana

Gentlemen:

I wish to have my name withdrawn from the petition to have the county bridge, known as the Blanchard Bridge, and the road on either side of said bridge abandoned.

It was my understanding at the time I signed this petition that the road and bridge served only one property.

Yours truly,

A handwritten signature in cursive script, appearing to read "J. B. Joseph". The signature is written in dark ink and is positioned below the typed name "Yours truly,".

Bozeman, Montana
September 16th, 1955

To The Board of County Commissioners
Bozeman, Montana

Gentlemen:

Please withdraw my name from the petition to have County Road No. 440 lying on either side of the bridge across the West Gallatin River, known as the Blanchard Bridge, which asks to have said road and bridge abandoned.

At the time I signed this petition, I understood there was another road which could be used by property owners across the river.

Very truly yours,

Eric Aalby

Bozeman, Montana
September 16th, 1955

To The Board of County Commissioners
Bozeman, Montana

Gentlemen:

Please withdraw my name from the petition to have County Road No. 440 lying on either side of the bridge across the West Gallatin River, known as the Blanchard Bridge, which asks to have said road and bridge abandoned.

At the time I signed this petition, I understood there was another road which could be used to serve the property owners across the river.

Very truly yours,

A handwritten signature in cursive script, reading "R. B. McCulloch". The signature is written in dark ink and is positioned below the typed name "Very truly yours,".

127 WEST MAIN STREET
TELEPHONE 1268

NELSON STORY III
BOZEMAN, MONTANA

September 17 1955

The County Commissioners
Gallatin County
The Court House
Bozeman, Mont.

Gentlemen:

I have been informed that it has been proposed that the County abandon or remove the bridge that crosses the Gallatin River at the Hintzpeter place.

The abandonment or removal of this bridge would adversely effect considerable property on the east side of the river. Involved would be not only the Hintzpeter land but that belonging to Mr Shadoan and Mr Anceny.

Whether or not the taxes from the above land provides sufficient revenue for the upkeep of the bridge I do not know, however I have the impression that maintenance is at a minimum.

I personally use the bridge quite often and, as a property owner in the Gallatin Canyon, I wish to go on record as against removal or abandonment of the bridge.

Respectfully

A handwritten signature in cursive script that reads "Nelson Story III". The signature is written in dark ink and includes a horizontal line at the end.

After 10 days, return to
COUNTY COMMISSIONERS
Box 750
BOZEMAN, MONTANA



RETURNED TO
WRITER

REASON CHECKED
Returned

Unclaimed

Unknown

Insufficient address

Moved. Left no address

No such office in state

Do not remain in this envelope

RETURN RECEIPT REQUESTED

REGISTERED
0791



9-16-55
aff.

Mr. R. T. Hargrove
Route 2
Bozeman, Montana

LAST NOTICE
SEP 24 1955



REASON CHECKED
Returned

Unclaimed

Unknown

Insufficient address

Moved, Left no address

No such office in state

Do not remain in this envelope

REGISTERED NO. 0798

Value \$ NV Spec. del'y fee \$

Fee \$ 40 Ret. receipt fee \$ 7

Surcharge \$ Rest. del'y fee \$

Postage \$ 3 Airmail

Postmaster, By *gc*

From *C Comm*


BX 750

To *Charles Walker*

R3 Bozeman

POD Form 3806
May 1954

09-16-70493-1



REGISTERED NO. 0794

Value \$ NV Spec. del'y fee \$

Fee \$ 40 Ret. receipt fee \$ 7

Surcharge \$ Rest. del'y fee \$

Postage \$ 3 Airmail

Postmaster, By *gc*

From *C Comm*

BX 750

To *Erwin J. Davis*

305 E Story Bozeman

POD Form 3806
May 1954

09-16-70493-1



REGISTERED NO. 0799

Value \$ NV Spec. del'y fee \$

Fee \$ 40 Ret. receipt fee \$ 7

Surcharge \$ Rest. del'y fee \$

Postage \$ 3 Airmail

Postmaster, By *gc*

From *County Comm*


BX 750

To *William H. Haffner*

R4 Bozeman Mont.

POD Form 3806
May 1954

09-16-70493-1



REGISTERED NO. 0795

Value \$ NV Spec. del'y fee \$

Fee \$ 40 Ret. receipt fee \$ 7

Surcharge \$ Rest. del'y fee \$

Postage \$ 3 Airmail

Postmaster, By *gc*

From *C Comm*


BX 750

To *R B McCulloch*

405 W Olive Bozeman

POD Form 3806
May 1954

09-16-70493-1



REGISTERED NO. 0800

Value \$ NV Spec. del'y fee \$

Fee \$ 40 Ret. receipt fee \$ 7

Surcharge \$ Rest. del'y fee \$

Postage \$ 3 Airmail

Postmaster, By *gc*

From *C Comm*


BX 750

To *Thomas J. Haffner*

R1 Bozeman

POD Form 3806
May 1954

09-16-70493-1



REGISTERED NO. 0796

Value \$ NV Spec. del'y fee \$

Fee \$ 40 Ret. receipt fee \$ 7

Surcharge \$ Rest. del'y fee \$

Postage \$ 3 Airmail

Postmaster, By *gc*

From *C Comm*


BX 750

To *John Mc Craven*

613 W College Bozeman

POD Form 3806
May 1954

09-16-70493-1



REGISTERED NO. 0825

Value \$ NV Spec. del'y fee \$

Fee \$ 40 Ret. receipt fee \$ 7

Surcharge \$ Rest. del'y fee \$

Postage \$ 3 Airmail

Postmaster, By *gc*

From *County Commissioner*

BX 750


To *Mr. W. B. Overhulse*

613 W. College

Bozeman Mont.

POD Form 3806
May 1954

09-16-70493-1



REGISTERED NO. 0797

Value \$ NV Spec. del'y fee \$

Fee \$ 40 Ret. receipt fee \$ 7

Surcharge \$ Rest. del'y fee \$

Postage \$ 3 Airmail

Postmaster, By *gc*

From *County Commissioner*


BX 750

To *Ralph - Audrey Smith*


Star RT Bozeman

POD Form 3806
May 1954


09-16-70493-1




REGISTERED NO. 0790
Value \$ NV Spec. del'y fee \$
Fee \$ 40 Ret. receipt fee \$ 7
Surcharge \$ Rest. del'y fee \$
Postage \$ 3 Airmail
Postmaster, By *gc*
From *C Comm*
To *Bx 750*
J A Shadwan
38 E Babcock
POD Form 3806 May 1954 eo-16-70493-1




REGISTERED NO. 0765
Value \$ NV Spec. del'y fee \$
Fee \$ 40 Ret. receipt fee \$ 7
Surcharge \$ Rest. del'y fee \$
Postage \$ 3 Airmail
Postmaster, By *gc*
From *C Comm*
To *Bx 750*
Clyde E - Harriet Clark
Gallatin Gateway
POD Form 3806 May 1954 eo-16-70493-1




REGISTERED NO. 0791
Value \$ NV Spec. del'y fee \$
Fee \$ 40 Ret. receipt fee \$ 7
Surcharge \$ Rest. del'y fee \$
Postage \$ 3 Airmail
Postmaster, By *gc*
From *C Comm*
To *Bx 750*
RT Hargrove
P 2 Bozeman
POD Form 3806 May 1954 eo-16-70493-1




REGISTERED NO. 0763
Value \$ NV Spec. del'y fee \$
Fee \$ 40 Ret. receipt fee \$ 7
Surcharge \$ Rest. del'y fee \$
Postage \$ 3 Airmail
Postmaster, By *gc*
From *C Comm*
To *Bx 750*
Herman - Barbara Hirtzger
Gallatin Gateway
POD Form 3806 May 1954 eo-16-70493-1




REGISTERED NO. 0792
Value \$ NV Spec. del'y fee \$
Fee \$ 40 Ret. receipt fee \$ 7
Surcharge \$ Rest. del'y fee \$
Postage \$ 3 Airmail
Postmaster, By *gc*
From *C Comm*
To *Bx 750*
Mae Adair
823 S. 6th Bozeman
POD Form 3806 May 1954 eo-16-70493-1



REGISTERED NO. 0764
Value \$ NV Spec. del'y fee \$
Fee \$ 40 Ret. receipt fee \$ 7
Surcharge \$ Rest. del'y fee \$
Postage \$ 3 Airmail
Postmaster, By *gc*
From *C Comm*
To *Bx 750*
W. B. Overhulse
Gallatin Gateway
POD Form 3806 May 1954 eo-16-70493-1



REGISTERED NO. 0793
Value \$ *NV40* Spec. del'y fee \$
Fee \$ 40 Ret. receipt fee \$ 7
Surcharge \$ Rest. del'y fee \$
Postage \$ 3 Airmail
Postmaster, By *gc*
From *C Comm*
To *Bx 750*
Annel C Hathaway
B 4 Bozeman
POD Form 3806 May 1954 eo-16-70493-1



RETURN RECEIPT

Received from the Postmaster the Registered or Insured Article, the number of which appears on the face of this Card.

1 Mrs Clyde Clark
(Signature or name of addressee)

2 _____
(Signature of addressee's agent—Agent should enter addressee's name on line ONE above)

Date of delivery _____, 1955

RETURN RECEIPT

Received from the Postmaster the Registered or Insured Article, the number of which appears on the face of this Card.

1 Mr. W. B. Overhulse
(Signature or name of addressee)

2 Blanche Jones
(Signature of addressee's agent—Agent should enter addressee's name on line ONE above)

Date of delivery 9/17, 1955

RETURN RECEIPT

Received from the Postmaster the Registered or Insured Article, the number of which appears on the face of this Card.

1 Armed C. Hathaway
(Signature or name of addressee)

2 _____
(Signature of addressee's agent—Agent should enter addressee's name on line ONE above)

Date of delivery SEP 17 1955, 19

RETURN RECEIPT

Received from the Postmaster the Registered or Insured Article, the number of which appears on the face of this Card.

1 D. B. McCulloch
(Signature or name of addressee)

2 _____
(Signature of addressee's agent—Agent should enter addressee's name on line ONE above)

Date of delivery SEP 17 1955, 19 JHC

RETURN RECEIPT

Received from the Postmaster the Registered or Insured Article, the number of which appears on the face of this Card.

1 John H. McCranen
(Signature or name of addressee)

2 _____
(Signature of addressee's agent—Agent should enter addressee's name on line ONE above)

Date of delivery SEP 17 1955, 19

RETURN RECEIPT

Received from the Postmaster the Registered or Insured Article, the number of which appears on the face of this Card.

1 Ralph Sime
(Signature or name of addressee)

2 _____
(Signature of addressee's agent—Agent should enter addressee's name on line ONE above)

Date of delivery SEP 16 1955, 19

RETURN RECEIPT

Received from the Postmaster the Registered or Insured Article, the number of which appears on the face of this Card.

1 J. J. Staddon
(Signature or name of addressee)

2 _____
(Signature of addressee's agent—Agent should enter addressee's name on line ONE above)

Date of delivery SEP 15 1955, 19 _____

RETURN RECEIPT

Received from the Postmaster the Registered or Insured Article, the number of which appears on the face of this Card.

1 John Walker
(Signature or name of addressee)

2 Mrs. C. Walker
(Signature of addressee's agent—Agent should enter addressee's name on line ONE above)

Date of delivery 9-17-55, 19 MMR

RETURN RECEIPT

Received from the Postmaster the Registered or Insured Article, the number of which appears on the face of this Card.

1 Eric Aaker
(Signature or name of addressee)

2 _____
(Signature of addressee's agent—Agent should enter addressee's name on line ONE above)

Date of delivery 9-16-55, 19 _____

RETURN RECEIPT

Received from the Postmaster the Registered or Insured Article, the number of which appears on the face of this Card.

1 Tom Kelly
(Signature or name of addressee)

2 _____
(Signature of addressee's agent—Agent should enter addressee's name on line ONE above)

Date of delivery 9-17-55, 19 _____

RETURN RECEIPT

Received from the Postmaster the Registered or Insured Article, the number of which appears on the face of this Card.

1 Erwin L. Davis
(Signature or name of addressee)

2 _____
(Signature of addressee's agent—Agent should enter addressee's name on line ONE above)

Date of delivery 9-16-55, 19 94

RETURN RECEIPT

Received from the Postmaster the Registered or Insured Article, the number of which appears on the face of this Card.

1 Tom Kelly
(Signature or name of addressee)

2 _____
(Signature of addressee's agent—Agent should enter addressee's name on line ONE above)

Date of delivery 9-17-55, 19 _____

RETURN RECEIPT

Received from the Postmaster the Registered or Insured Article, the number of which appears on the face of this Card.

1 Erwin L. Davis
(Signature or name of addressee)

2 Erwin L. Davis
(Signature of addressee's agent—Agent should enter addressee's name on line ONE above)

Date of delivery 9-14, 19 55