

SURVEY

No. 555

PETITIONER:

Chas. R. Alderson, et al

Petition filed July 6 1927

Aakjer-Waldorf

Viewers appointed July 6 1927

viewed July 14

Report filed July 17, 1927

Date of hearing 191

Report approved 191

Order of survey July 19 1927

Surveyed 191

Field Book No. Page

Recorded in Roadbook 191

Declared County Road 191

SAME AS No. 559

Approved: Chairman

See Book 16 Commissioners' Proceedings,

pages 584-593

County Clerk

Chapter 72, Thirteenth Session 1913, Sections 1-2-18

CHAPTER IV

Section 1. Any ten, or a majority, of the free holders of a road district, taxable therein for road purposes, may petition in writing, the Board of County Commissioners to, establish, change or discontinue any common highway therein. When such a highway is petitioned for upon the dividing line between two counties, the same course must be pursued as in other cases, except that a copy of the petition must be presented

to the Board of County Commissioners of each County, who may appoint viewers to act jointly and the viewers so appointed must report their findings to both Boards.

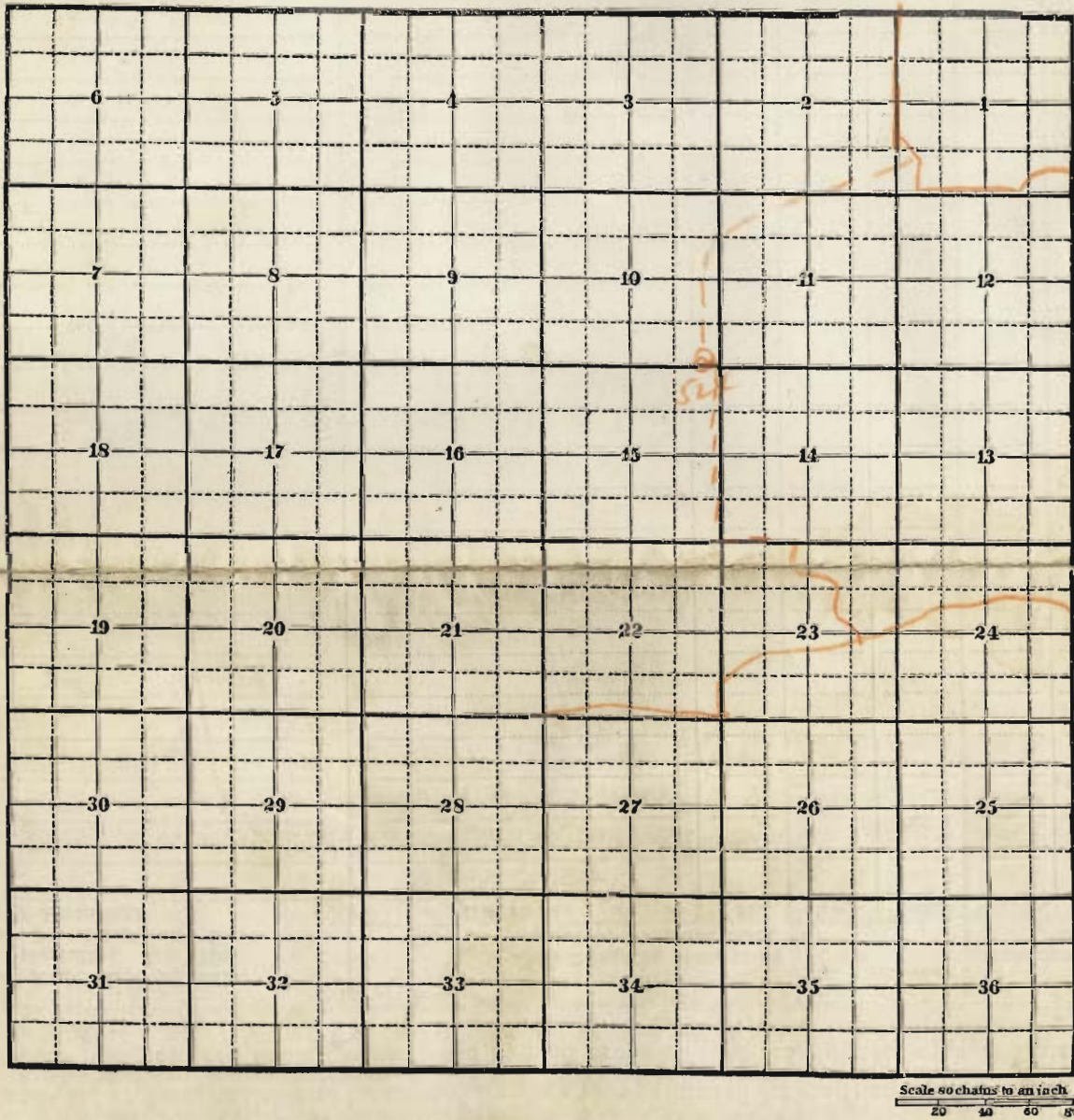
Section 2. The petition must be set forth and describe particularly the highways to be abandoned, discontinued, altered or constructed, and if the same is to be altered, laid-out or constructed, the general route thereof, over what lands, who are owners thereof, whether

such of them as can be found consent thereto, and if not the probable cost of the right-of-way, where consent is not had, the necessity for, and advantage of the proposed road.

Section 18. Highways must be laid out and opened when practicable or upon subdivision or section lines, Provided, however, that the section shall not be construed to prevent oads being laid out on diagonal lines when public purposes shall be best subserved thereby.

Plat of Proposed Road

Township No. _____ Range No. _____



PETITION FOR ROAD

No. 5552
16-084

Principle Petitioner.....
Chas. S. Alderson

Filed this.....6...day of July...1927.

S. D. ...
County Clerk and Recorder
Lawyer

By Deputy

Viewers

Chas. S. Alderson

Appointed...July 6...1927.

To meet...July 14...1927.

At

On

Report of Viewers

Filed July 19-1927.

Action by the Board.....
report accepted & survey ordered July 19-1927

Road Dist. No. 11827.

*Book 16
Page 589-593*

Nick Bankhof Sec 21.
Klaas Oros Sec 10.
Loeus Heidema Sec. 9.

Frank de Waan Sec 15

Henry A. Vander Ark Sec. 19

Hendrik Visser.

East of Lucas

Richard G. Sinnema - itch

Herman Nydam

South of Cummings

Daarve Phouma. - Putts place

Henry Winters - no 2 of 10

M. Fikema on west 2

P. J. Kuipers

at Anney old Birchot

H. Co Cousins

at Anney

S. Ypma

Alderson place

A. Dankhoff

Schlechten Anney

Geo Ypma.

Butler

Geo. Wierda

1/2 mile north Anney

Leroy Reese - the man



VIEWER'S REPORT ON ROAD PETITION NO. 555.

To the Board of County Commissioners,
Gallatin County, Montana,

We the undersigned viewers appointed for Road Petition
Number 555 wish to report as follows:-

- (1) That we viewed the proposed road route on July 14, 1927.
- (2) That we found the following conditions existing:-
 - (a) The portion of the proposed road leading from a point on Road #422 southwesterly across portions of Sections 1, 2, and 11, T2S R2E, a distance of approximately $1\frac{1}{2}$ miles to a point near the West $1/16$ corner of the NW $1/4$ of Section 11, would run down a steep hill at the eastern end of the location, and the best route for the road at this place could be determined only by survey; the balance of the road on this section would be of inexpensive construction;
 - (b) the portion of the proposed road running south from the West $1/16$ corner of Section 11 to a junction with road No. 524 on the South Line of Section 10, a distance of approximately $7/8$ miles, has a private road already built approximately on the proposed route; this private road could be widened and used along part of the way, and the entire section could be constructed without great expense;
 - (c) The road if established would furnish a valuable connecting link---along with Road #524--- between the Virginia City Road and Road #422, and would permit of mail service to many ranches.
- (3) We recommend that a survey be ordered to determine the most feasible route and the cost of construction, and that, provided the cost is not considered excessive, that the road be constructed in 1928, provided, however, that all rights of way and fencing required are furnished free of expense to Gallatin County.

Respectfully submitted,



Viewers.

Dated at Bozeman, Montana, July 19, 1927.