

TIN RLE.

No. 516.

PETITIONER:

John Bass et al

Petition filed December 16 1920

Viewers appointed January 5, 1921

Report filed Jan 19, 1921

Date of hearing 1921

Report approved January 19, 1921

Order of survey 1921

Surveyed Feb 21-23 1925

Field Book No. 105 Pages 67-69

Recorded in Roadbook 1921

Declared County Road 1921

Viewers:-

B.S. Duncan

J.D. Waldorf

Approved: _____ Chairman

See Book 13 Commissioners' Proceedings,

pages 385 + 397

County Clerk

Petition for Road

To The Hon. Board of County Commissioners, of Gallatin County, Mont.:

THE UNDERSIGNED, Your petitioners, Citizens of the United States, respectfully show and represent that they are residents and freeholders in Road District No. 9, in the County of Gallatin, State of Montana, and taxable therein for road purposes, when the road, hereinafter petitioned for, is to be located, laid out and established, if this petition be granted; that the proposed road is a public convenience, and, we think, the public good requires it.

Your petitioners do respectfully ask and petition that a County Road 40 feet in width, to be a public highway, to be laid out, located and established. running from the center of Section 20, in Township 1 North, Range 6 East, north for a little over a mile and connect with the Springhill Road in Section 17. T. 1. N. R. 6 E.

- (a) The general route of the proposed road. North and South.
- (b) Over what lands it is proposed to be established. North-Half of Section 20 & South-Half of Section 17, and a short distance into the North-Half of Section 20.
- (c) Who are the owners thereof. Martin Ryan, Harvey Griffin, A. Sandquist and John Boss.
- (d) Whether such of them as can be found, consent thereto. All are right on the places and can be found there, except Griffin who is now in the City of Bozeman.
- (e) Who of them do not consent. All. Consent.
- (f) The probable cost of such right-of-way where such consent is not had. Nothing.
- (g) The necessity for and advantages of the proposed road as follows, to-wit:

The establishment of this road would serve as a convenient out let for Martin Ryan, Harvey Griffin, A. Sandquist and John Boss, who now have to travel from 3/4 to 1-3/4 miles across fields in order to get to the Public roads,

It would also serve as a better and more convenient outlet for the place now owned by the Estate of J. W. Wright, deceased, in the winter time, as the snow also nearly always blocks their present outlet.

It would also save about 2 miles of travel and hauling grain to the Springhill Mills for those living on the old J. W. Wright, J. A. Forswall, A. Sandquist, Wesley Davis places, as well as the place of John Boss.

And that it would be a great convenience for all the parties named and others in the vicinity in threshing and neighboring for all the residence of the Springhill neighborhood.

No. 576

Road Petition

Petitioner *John Ross*

Filed December 16th 1899

NAMES

- 1 John Ross.
- 2 ~~Geo. W. Sandquist~~
- 3 Martin Dyer
- 4 Mary E. Cramer
- 5 A. E. Cramer
Harvey Boniffin

NAMES

- 6 Geo. Matien
- 7 J. W. Walton
- 8 Wesley David
- 9 Ward McVay
- 10 J. A. Forswall
Fannie B. Wright.

Chapter 72, Thirteenth Session 1913, Sections 1-2-18

CHAPTER IV

Section 1. Any ten, or a majority, of the free holders of a road district, taxable therein for road purposes, may petition in writing, the Board of County Commissioners to, establish, change or discontinue any common highway therein. When such a highway is petitioned for upon the dividing line between two counties, the same course must be pursued as in other cases, except that a copy of the petition must be presented

to the Board of County Commissioners of each County, who may appoint viewers to act jointly and the viewers so appointed must report their findings to both Boards.

Section 2. The petition must be set forth and describe particularly the highways to be abandoned, discontinued, altered or constructed, and if the same is to be altered, laid-out or constructed, the general route thereof, over what lands, who are owners thereof, whether

such of them as can be found consent thereto, and if not the probable cost of the right-of-way, where consent is not had, the necessity for, and advantage of the proposed road.

Section 18. Highways must be laid out and opened when practicable or upon subdivision or section lines, Provided, however, that the section shall not be construed to prevent oads being laid out on diagonal lines when public purposes shall be best subserved thereby.

Plat of Proposed Road

Township No. _____ Range No. _____

6	5	4	3	2	1
7	8	9	10	11	12
18	17	16	15	14	13
19	20	21	22	23	24
30	29	28	27	26	25
31	32	33	34	35	36

Scale so chains to an inch
20 40 60 80

True Meridian

No. 516

PETITION FOR ROAD

Principle Petitioner
A. N. Sandquist

Filed this 27 day of July, 1914.
W. M. J. [Signature]
County Clerk and Recorder
Surveyor.

By: Deputy

Viewers

Appointed 19.....
To meet 19.....
At
On

Report of Viewers

Filed
Action by the Board

Road Dist. No.

Monday the 23rd day of June 19 24

County Commissioners' Office,
Bozeman, Montana.

The Honorable Board of County Commissioners met at the above named office on Monday the 23rd day of June, A.D. 1924 at 9:00 o'clock A. M.

#

Those present being Hon G W Darlinton, Chairman, Hon J E Moore and Hon John H Aakjer, Commissioners, and J H Harris, County Clerk as Clerk to the Board.

#

The following proceedings were had and done, to-wit:-

#

The minutes of the last meeting were read and ordered approved.

#

The Board went to Three Forks and Manhattan and met with representatives of each of these towns to discuss the advisability of appointing a county nurse.

#

The Board met with Supervisor Christie and inspected work on gravel project in Bridger Canyon; reported same progressing.

#

The Board adjourned at 5:00 o'clock P. M.

#

Attest

J H Harris
Clerk

Approved

G W Darlinton
Chairman

Wednesday

the

2nd

day of

July

19

24

County Commissioners' Office,
Bozeman, Montana.

The Honorable Board of County Commissioners met at the above named office on Wednesday the 2nd day of July, 1924 at 9:00 o'clock A. M.

#

#

Those present being Hon G W Darlinton, Chairman, Hon J E Moore and Hon John H Aakjer, Commissioners, and J H Harris, County Clerk as Clerk to the Board.

#

#

The following proceedings were had and done, to-wit:-

#

#

The Minutes of the last meeting were read and ordered approved.

#

#

The Board allowed claims presented by the Auditor.

#

#

Com Darlinton went to Three Forks with W J Duncan relative to purchasing woven wire guard rail for Jefferson Slough Bridge; also inspected work on same being done by Supervisor Lane; reported work satisfactory but in view of the fact that this was an old bridge would not deem it practical to purchase such an expensive guard rail and it was decided to repair wooden guard rail.

#

#

Com Darlinton inspected road from Yellowstone Trail south to Virginia City Road and Virginia City road from Madison River to Sheds Bridge; reported same in good condition with the exception of Virginia City road being in need of grading.

#

#

R W Beck purchased 72 feet of 15 inch culvert at the rate of \$1.58 per foot.

#

#

✓
Road
#516

Mr A N Sandquist submitted petition asked Board to close that piece of road beginning at the southeast corner of the northwest quarter of section 20, township one north, range six east, thence due north a distance of 3/4 mile, which point is 1/4 mile south of the center of section 17, township one north, range 6 east.

#

#

Coms Moore and Aakjer went to West Gallatin Canyon and staked road where additional material was needed on drag line road.

#

#

President Atkinson and WR Plew met with Board relative to the road beginning at Project "K" near city limits and running east on Lincoln Street to 6th Ave South; they informed the Board they had petition out to improve 6th Ave and that as soon as they could secure necessary information they would report to the Board.

#

#

Coms Moore and Aakjer inspected work at Atkins Siding and scales being put in by L W Plummer.

#

#

The Board adjourned at 5:00 o'clock P. M.

Attest

Approved

J. H. Harris
Clerk

G. W. Darlinton
Chairman

Monday the 1st day of September 19 24

County Commissioners' Office,
Bozeman, Montana.

The Honorable Board of County Commissioners met at the above named office on Monday the 1st day of September, A.D. 1924 at 9:00 o'clock A. M.

#

#

Those present being Hon J E Moore, Vice-Chairman, Hon John H Aakjer, Commissioner, and J H Harris, County Clerk as Clerk to the Board.

#

#

The following proceedings were had and done, to-wit:-

#

#

The minutes of the last meeting were read and ordered approved.

#

#

Coms Aakjer and Moore inspected the Robert Brownell Road constructed by grader, reported same in good condition; inspected work being done by grader crew near the Decker School House and layed out additional work.

#

#

Coms Aakjer and Moore went to the Hugh Gee ranch and made arrangements with Mr Gee to cut brush along proposed road in front of his place.

#

#

Road #516

Coms Aakjer and Moore inspected the Sandquist Road and interviewed Mr Ford and Mr Wright and took up matter of Mr Ford of changing his fence as soon as work was completed; Mr Ford stated he would move fence as soon as work was completed.

Mr Wright informed the Board he would do work on road free of Charge to County.

#

#

Coms Aakjer and Moore accompanied by Mr Brown and Surveyor Waldorf went over Improvement District #6; after considering same it was agreed to pay Mr Brown at the rate of \$0.27 per yard for moving dirt to prepare grade for surfacing.

#

#

Vern Sexton asked that ditch be opened on the west side of his place for a distance of about 200 yards; the Board ordered grader crew to do this work.

#

#

Coms Aakjer and Moore inspected road on south side of the J Rentchler ranch and decided fence should be moved back 15 feet in order to grade road.

#

#

The Board adjourned at 5:00 o'clock P. M.

Attest

Approved

J. H. Harris
ClerkG. H. Darlington
Chairman

Tuesday

the 2nd

day of September

19 24

County Commissioners' Office,
Bozeman, Montana.

The Honorable Board of County Commissioners met at the above named office on Tuesday the 2nd day of September, A.D. 1924 at 9:00 o'clock A. M.

#

#

Those present being Hon G W Darlington, Chairman, Hon J E Moore and Hon John H Aakjer, Commissioners, and J H Harris, County Clerk as Clerk to the Board.

#

#

The following proceedings were had and done, to-wit:-

#

#

The minutes of the last meeting were read and ordered approved.

#

#

Various bills against Gallatin County were presented to the Board by the Auditor; after due consideration the Board approved same and instructed the Clerk to issue warrants on the different funds of the county for same.

#

#

#516 The Board notified Mr A N Sandquist that the Board had again considered the closing of road from southeast corner of northwest quarter section 20, twp 1 north, range 6 east, thence due north 3/4 mile which point is 1/4 mile south of center of section 17, twp 1 north, range six east and had decided not to close same and for him to move his fence within 30 days of receipt of said notice.

#

#

Supervisor Christie reported the Stublar-Werner road completed and asked Board to inspect the same.

#

#

Wallace Blaine stated if County would put drag line on road leading to his place he would donate \$150. toward the work for one-fourth mile; the Board went over this road and decided that this work would be advisable and ordered drag line crew to do this work.

#

#

E M Cummins met Board and protested against a proposed road through his place which was desired by Al Oliver, Mr Terpestra et al; the Board informed him no petition for said road had been presented and until same was no action would be taken.

#

#

Contractor Downer informed the Board he was going to Helena and wished to secure specifications for submitting bid on gravel road surfacing on Improvement District #6.

#

#

Dr Hartman reported bridge south of his house in bad condition and that in his opinion a 36" culvert would take place of bridge; the Board ordered culvert delivered to the Dr Hartman ranch.

#

#

The Board considered the classification of Gallatin County but the State having not yet certified their figures no action was taken.

The Board adjourned at 5:00 o'clock P. M.

Attest

Approved


J. H. Harris
Clerk

G. W. Darlington
Chairman

Secure Your
SURETY BONDS and BURGLARY INSURANCE
FROM THE
American Surety Company of New York

Capital \$5,000,000


O. E. Myers Realty Co., Agents
Old Bozeman National Bank Building
Bozeman, Montana



Secure Your
SURETY BONDS and BURGLARY INSURANCE
FROM THE
American Surety Company of New York

Capital \$5,000,000

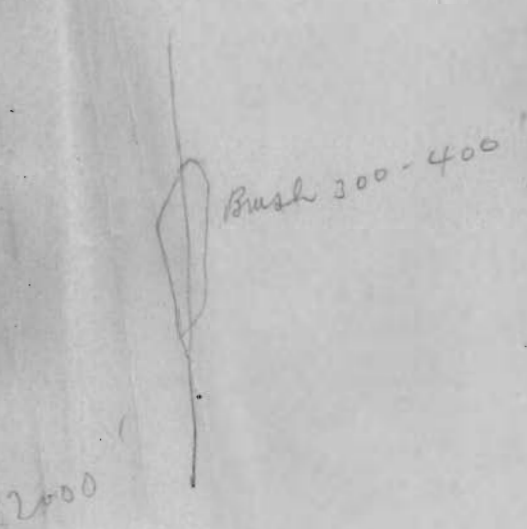
O. E. Myers Realty Co., Agents
Old Bozeman National Bank Building
Bozeman, Montana



Secure Your
SURETY BONDS and BURGLARY INSURANCE
FROM THE
American Surety Company of New York

Capital \$5,000,000

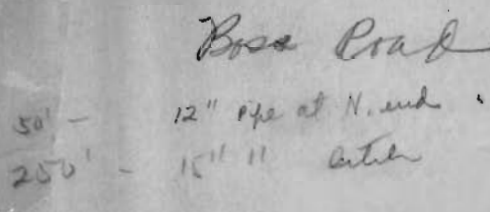
O. E. Myers Realty Co., Agents
Old Bozeman National Bank Building
Bozeman, Montana



Secure Your
SURETY BONDS and BURGLARY INSURANCE
FROM THE
American Surety Company of New York

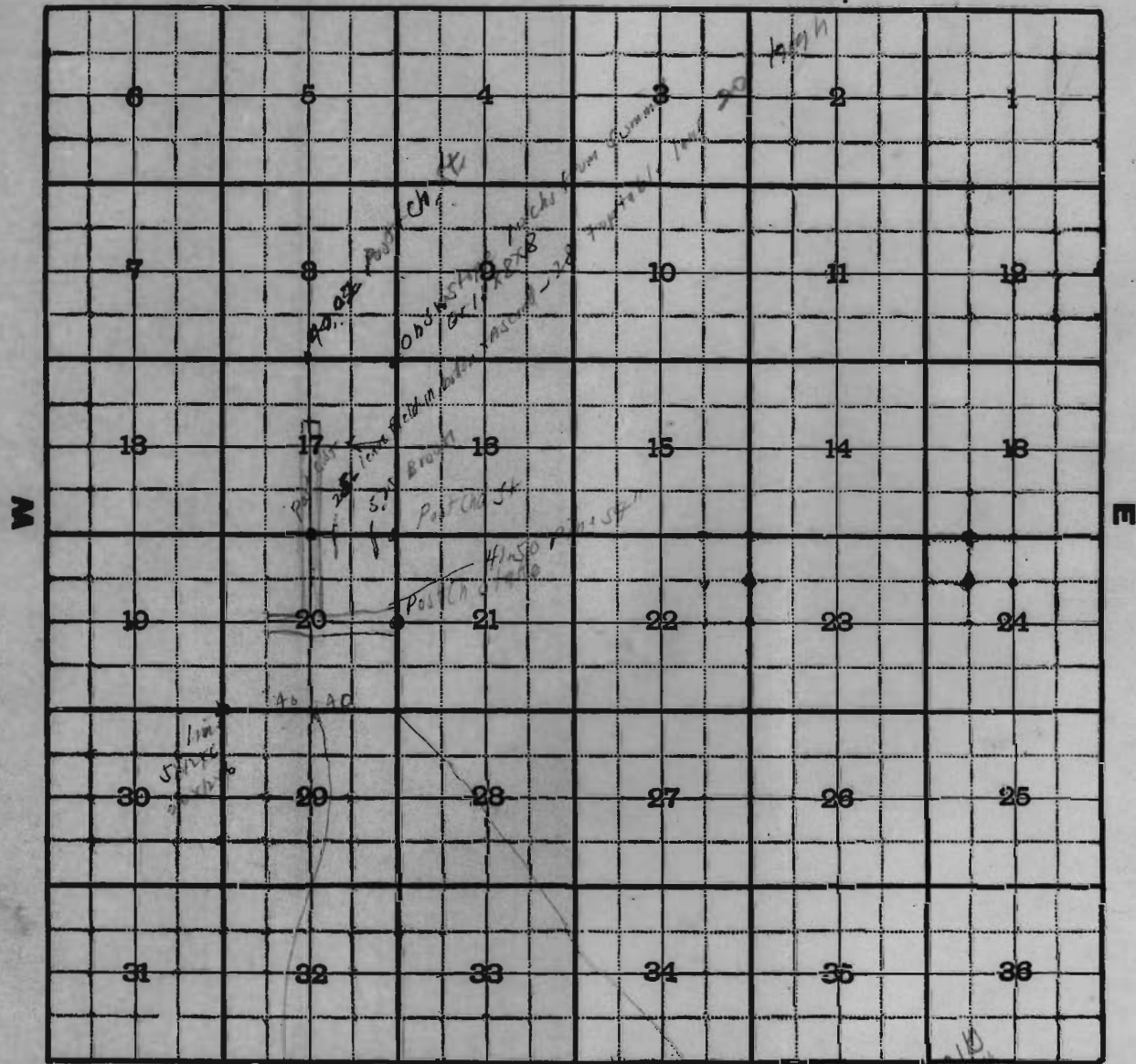
Capital \$5,000,000

O. E. Myers Realty Co., Agents
Old Bozeman National Bank Building
Bozeman, Montana



Township No. _____ Range No. _____ Mer. _____

N



No. M100 1M For sale by B. E. Calkins Co., Butte.

Scale 80 chains to an inch.

Aspen
 9" O - 140x
 Aspen 6" O N 102 7/8
 5" S 1/2 W - 5 links

Pine 7" dia
 Pine 8" O N 132 W 1/4
 Pine 6" O N 30 E 1/4
 8" - 500 E 8 1/2
 5" S 30 W 7 1/2

Township No.

1N

Range No.

6E

W.

Road 516 Springhill

