

TINRIE

No. 486

PETITIONER:

R. D. Chaddock.

Petition filed Jan 8 1918

Viewers appointed Jan 8 1918

Report filed Feb 5 1918

Date of hearing None 191  

Report approved 191  

Order of survey Oct 1917

Surveyed Nov 2 1917

Field Book No. 81 Page 1

Recorded in Roadbook Dec 13 1919

Declared County Road Feb 5 1918

Approved: \_\_\_\_\_ Chairman

See Book 12 Commissioners' Proceedings,

pages 192

\_\_\_\_\_  
County Clerk

# Petition For Road

No.....

To the Honorable Board of County Commissioners of Gallatin County, Montana:

Gentlemen:

We, the undersigned free holders of Road District No.....11..... of Gallatin County, Montana, residing on or adjacent to the following proposed County Road, do hereby petition your honorable body to establish ..... same as a County Road, beginning at.....  
as shown and described on the attached map

We believe the cost of constructing this road will not exceed \$.2500.<sup>00</sup>..... there being ..... No..... steep grades,..... 1..... culverts, ..... No..... bridges necessary on the route as proposed; the soil..... is well..... adapted to road construction, and

We consider this road necessary for the convenience of public travel, and especially for the residents of this district, and further for the following reasons, viz:

*The present road to the Three Forks cemetery and to the South level is almost impassable at times and this road can be constructed cheaper than the old road can be repaired.*

Land Owned by Same to be Crossed by Proposed Road

Names of Petitioners

Description

Sec.

Twp.

Range

*R. D. C. Saddock*  
*Edward Nelson*  
*J. G. Fairhurst*  
*Three Forks Land Co. L.D.'s*  
*A. Siffert*  
*Dr. J. R. Head by L.D.'s*  
*Frank Bremer*  
*Frank Bremer*  
*George Gaffler*  
*Robert Indurcin*

| Description                    | Sec.         | Twp.     | Range    |
|--------------------------------|--------------|----------|----------|
| <i>E 1/2</i>                   | <i>12</i>    | <i>1</i> | <i>1</i> |
| <i>SE 4 Ragsdale</i>           | <i>36</i>    | <i>1</i> | <i>2</i> |
|                                | <i>30</i>    | <i>1</i> | <i>2</i> |
|                                | <i>6</i>     | <i>1</i> | <i>2</i> |
|                                | <i>36</i>    | <i>2</i> | <i>1</i> |
| <i>As per message 12/17/17</i> | <i>1</i>     | <i>1</i> | <i>1</i> |
|                                | <i>23-24</i> | <i>1</i> | <i>1</i> |
|                                | <i>18</i>    | <i>1</i> | <i>1</i> |
|                                | <i>11</i>    | <i>1</i> | <i>1</i> |

**For Petitioners Who Propose Donating Gratuitously the Right of Way**

....., 19....

We, the undersigned, of the above petitioners, in full consideration for benefits received or to accrue to us, do hereby agree to, and by these presents do gratuitously donate to Gallatin County, Montana, a right of way through any and all lands owned by us along the line of the proposed road hereinbefore petitioned for, the route of same to be definitely determined by the Board of County Commissioners of said County, in accordance with the examination and report of viewers therefor appointed by said Board, or as viewed by the Board of County Commissioners.

The said donation to take effect and be of full force immediately (and only when) said proposed road shall be open to the public throughout its full length.

| Name of Donator  | Land Owned by Same to be Crossed by Proposed Road |           |          |          |
|--|---|-----------|----------|----------|
|  | Description                                       | Sec.      | Twp.     | Range    |
| <i>Therese Jones Land Co</i><br>Wife <i>Montana Corporation</i>        | <i>any where in</i>                               | <i>36</i> | <i>2</i> | <i>1</i> |
| <i>Gallatin Land &amp; Cattle Co</i><br>Wife <i>L.R. Reed, By L.R.</i> | <i>message of 12/17/17 confirms</i>               | <i>1</i>  | <i>1</i> | <i>1</i> |
| Wife   |   |           |          |          |
| Wife   |   |           |          |          |
| Wife   |   |           |          |          |
| Wife   |   |           |          |          |
| Wife   |   |           |          |          |
| Wife   |   |           |          |          |
| Wife   |   |           |          |          |

**For Petitioners Who Propose Charging for Right of Way and Damages**

....., 19....

We, the undersigned, of the first above mentioned petitioners, on demand of the Board of County Commissioners of Gallatin County, Montana, do hereby agree, and by these presents guarantee that we will by good and sufficient instrument, convey to said Gallatin County, the necessary right of way through any and all lands owned by us along the line of the proposed road as petitioned for, and on the line or route as definitely determined by the Board of County Commissioners of said County in accordance with the examination and report of the viewers therefor, appointed by said Board, for the sums of not to exceed the amounts set opposite our respective signatures below; the said sums to be received by us as compensation in full for said right of way, and any damage that may be done us; or to our lands in any manner,, by reason of such road crossing any of our said lands.

Provided, however, that no transfer shall be required or demanded of us, as hereinabove provided, prior to the opening of the said proposed road to the public, throughout its full length, and upon the lines as definitely determined upon by said Board of County Commissioners, in the manner as hereinbefore provided.

| Name   | Land Owned by Same to be Crossed by Proposed Road |           |      |       | Total Amount Proposed to be Charged for |         |
|--|---|-----------|------|-------|---|---------|
|  | Description                                       | Sec.      | Twp. | Range | Right of Way                            | Damages |
| <i>R. W. Chadwick</i><br>Wife <i>R. Marie Chadwick</i> | <i>5 1/2</i>                                      | <i>12</i> |      |       | <i>30000</i>                            |         |
| Wife   |   |           |      |       |   |         |
| Wife   |   |           |      |       |   |         |



# Chapter 72, Thirteenth Session 1913, Sections 1-2-18

## CHAPTER IV

Section 1. Any ten, or a majority, of the free holders of a road district, taxable therein for road purposes, may petition in writing, the Board of County Commissioners to, establish, change or discontinue any common highway therein. When such a highway is petitioned for upon the dividing line between two counties, the same course must be pursued as in other cases, except that a copy of the petition must be presented

to the Board of County Commissioners of each County, who may appoint viewers to act jointly and the viewers so appointed must report their findings to both Boards.

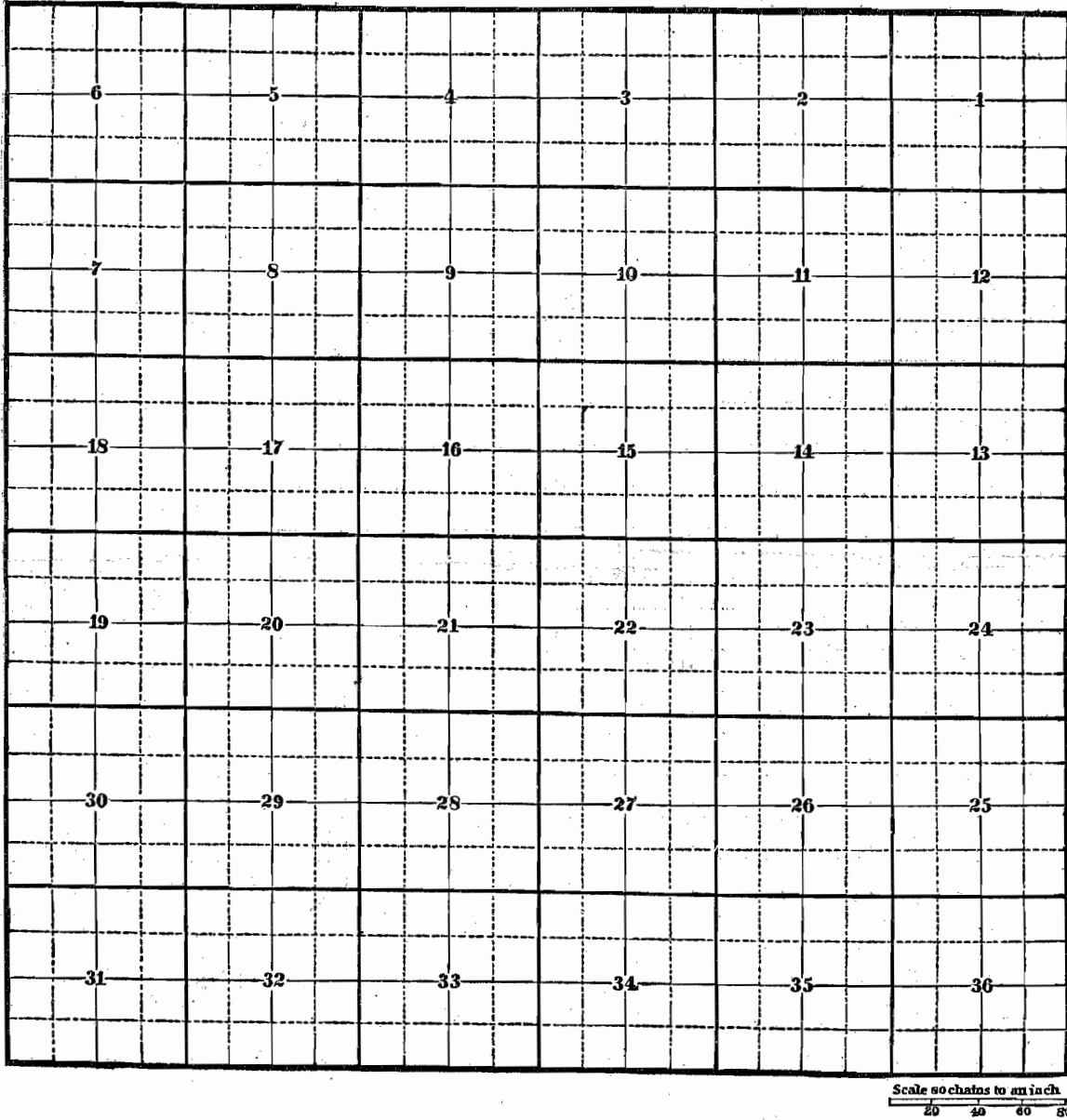
Section 2. The petition must be set forth and describe particularly the highways to be abandoned, discontinued, altered or constructed, and if the same is to be altered, laid-out or constructed, the general route thereof, over what lands, who are owners thereof, whether

such of them as can be found consent thereto, and if not the probable cost of the right-of-way, where consent is not had, the necessity for, and advantage of the proposed road.

Section 18. Highways must be laid out and opened when practicable or upon subdivision or section lines, Provided, however, that the section shall not be construed to prevent oads being laid out on diagonal lines when public purposes shall be best subserved thereby.

### Plat of Proposed Road

Township No. \_\_\_\_\_ Range No. \_\_\_\_\_



No. 486

## PETITION FOR ROAD

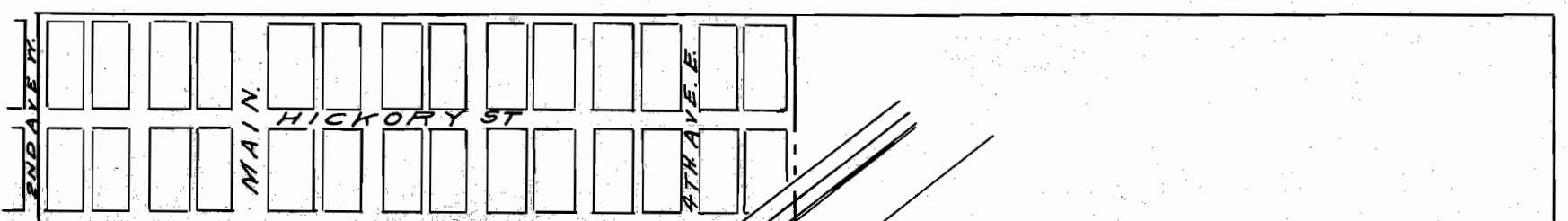
Principle Petitioner.....  
*R. D. Chaddock*

Filed this *8th* day of *Jan.* 19*18.*  
*O. M. Lead*  
 County Clerk and Recorder

By ..... Deputy  
 Viewers  
*D. J. Duncan*  
*Fred. M. Brown*

Appointed *Jan. 8.* 19*18.*  
 To meet *Friday, Jan. 11.* 19*18.*  
 At *T. Mrs. C. Forks.*  
 On .....

Report of Viewers  
 Filed .....  
 Action by the Board.....



MILWAUKEE LAND CO. THREE FORKS LAND CO.

N.P.R.

N40°35'W 333 1/2'

36

THREE FORKS LAND CO.

N3°53'W 916 5'

N19°11'W 2616'

T.2N. R.1E.  
T.1N. R.1E.

463°

GALLATIN LAND & CATTLE CO

1331' CEMETERY

N. 1331'

GALLATIN LAND & CATTLE CO.

GALLATIN LAND & CATTLE CO

N. 1331

GALLATIN LAND & CATTLE CO.

R.D. CHADDOCK

2165'

S58°49'W 76'  
S61°30'W 87'  
S20°W 124'

N89°45'W  
231/2'

12

S7°26'W 1311'

R.D. CHADDOCK.

S43°30'E 827'

Note

Present roads 

Proposed roads. 





MILWAUKEE LAND CO. THREE FORKS LAND CO.

N. R. R.

N40°35'W 333 1/2'

36

THREE FORKS LAND CO.

N3°53'W 916 1/2'

T. 2 N. R. 1 E.  
T. 1 N. R. 1 E.

N19°11'W 2516'

463°

GALLATIN LAND & CATTLE CO.

1331' 1331' 1331' 1331' CEMETERY

GALLATIN LAND & CATTLE CO.



GALLATIN LAND & CATTLE CO.

N 133'

GALLATIN LAND & CATTLE CO.

R.D. CHADDOCK

2165'

356°49'W 76'  
561°50'W 87'  
320°W 124'


12


57°24'W 1311'

R.D. CHADDOCK.

543°30'E 827'

Note

Present roads 

Proposed roads 





#486

MILWAUKEE LAND CO. THREE FORKS LAND CO.

N. P. RT.

N40°35'W 333 1/2'

36

THREE FORKS LAND CO.

N3°53'W 916 1/2'

N19°W 2616'

T.2N. R.1E.  
T.1N. R.1E.

463°

GALLATIN LAND & CATTLE CO.

1331'  
CEMETERY

N. 1331'

1

GALLATIN LAND & CATTLE CO.

GALLATIN LAND & CATTLE CO.

N. 1331

1

GALLATIN LAND & CATTLE CO.

R.D. CHADDOCK

2165'

356°49'W 76'  
561°50'W 87'  
320°W 124'

231'

12

57°20'W 1311'

R.D. CHADDOCK.

543°30'E 827'

Note

Present roads



Proposed roads

