

2578 chestnut

No. 265

PETITIONER,

J. H. Imes et al.

Petition filed July 24 1905

Viewers appointed ~~appointed~~ Not required 190

Report filed none " 190

Date of hearing " " 190

Report approved " " 190

Order of survey Sept. 6th 1905

Surveyor's Report filed Jan 20 1906

Declared County Road Sept 8 1906

See Book 10 Commissioners' Proceedings,
pages 53, 182.

Recorded, Road Book, pages

County Clerk

No. 2165

Road Petition

Petitioner *J. M. Smeetal*

Filed *July 24* 190*5*
J. A. Cannon,
clerk.

CHANGE OF
Petition For Road.

To The Hon. Board of County Commissioners, of Gallatin County, Mont.:

The Undersigned, Your petitioners, Citizens of the United States, respectfully show and represent that they are residents of and freeholders in Road District No. 5, in the County of Gallatin, State of Montana, and taxable therein for road purposes, where the road, hereafter petitioned for, is to be located, laid out and established, if this petition be granted; that the proposed ^{CHANGE OF} road is a public convenience, and, we think, the public good requires it.

Your petitioners do respectfully ask ^{CHANGED} and petition that a County Road 60 feet in width, to be a public highway, ~~to~~ be laid out, located and established.


And show:

- (a) The general route of the proposed road.
- (b) Over what lands it is proposed to be established.
- (c) Who are the owners thereof.
- (d) Whether such of them as can be found, consent thereto.
- (e) Who of them do not consent.
- (f) The probable cost of such right-of-way where such consent is not had.
- (g) The necessity for and advantages of the proposed road as follows, to-wit:

(a) ~~That the portion of the County Road at Chestnut from Sta. 388+76, N. 71 deg. 15' E. to Sta. 398+21, as surveyed and platted, be changed so that the center line will be 15 feet ^{SOUTH} ~~short~~ of the present center line and parallel thereto as shown by the accompanying plat.~~

The object of said change is that the road may conform more nearly to the improvements and to the road as graded and traveled.

No damages will be claimed for right of way as all land owners consent to the change.




Blank lined area for writing.

NAMES

- 1. J. W. Fries
- 2. Pvt. Pettigrew. Gen. Supt.
- 3. for North Western Ins. Co.
- 4. Julius L. P. P. P.
- 5.

NAMES

- 6.
- 7.
- 8.
- 9.
- 10.



OFFICE IN CITY HALL


Bozeman, Montana, March 6, 1905.

To the Honorable Board of County Commissioners of
Gallatin County, Montana.

Gentlemen:- I hereby certify to your Honorable Body
that I have this day filed in the office of the County Clerk, the
Plot and Field notes of "IMES CHANGE THROUGH CHESTNUT" Nº 265

Very respectfully,

C. M. Thorpe
County Surveyor.



OFFICE IN CITY HALL

C. M. THORPE
COUNTY SURVEYOR GALLATIN COUNTY

Bozeman, Montana, Jan. 20, 1906.

To the Honorable Board of County Commissioners of
Gallatin County, Montana.

Gentlemen:-

As ordered by you I have surveyed the Imes Change in the County Road at Chestnut, said change being known as No. 265, The starting point and terminus of said change are well and substantially marked with cast iron monuments.

In connection with the survey of the above change I retraced the road through the town of Chestnut, ^{marking the same with iron monuments} and located all buildings along same so that they can be shown accurately on a map.

For making and filing the map, I request further time.

Respectfully,

C. M. Thorpe
County Surveyor.

Notice of Opening Public Road.

Notice is hereby given that after sixty days from the date of posting this notice, a public highway will be opened over the following route, to-wit : Commencing **at Station 300.76 and running to Station 300.21, as surveyed and platted, will be changed so that the center line will be fifteen feet south of the present center line and parallel thereto.**

By order of the Board of County Commissioners of Gallatin County, Montana.

Dated Oct 5, 1905 189.

A. A. Cameron
Clerk,

By _____
Deputy.

Date of Posting _____ 189

_____, being first duly sworn, deposes and says, that as the _____ he received from the County Clerk of said County, on the _____ day of _____, A. D. 190____, three copies of the annexed notice, and that on the _____ day of _____, 190____, he posted a copy of said notice at each of the following points, on the line of road described in said notice, to-wit: One at _____

_____ and further deponent sayeth not.

Subscribed and sworn to before me this _____ day of _____, A. D. 190...

PLAT
 OF
 PROPOSED CHANGE IN Co. ROAD
 AT
 CHESTNUT
 MONT.

SCALE 100 FT. TO THE INCH.

C.M. THORPE,
 CO. SURVEYOR.

